



Sanitary Sewer Overflow Annual Report Division of Surface Water

Date: 03/31/2020

Facility Name: Toledo Bay View Park WWTP

Ohio NPDES Permit Number: 2PF00000*ND

Period Covered by Report: 01/01/2019 - 12/31/2019

Contact Person

Name: Adam Zolciak

Title: Sr. Professional Engineer

Mailing Address: 4032 Creekside

City: Toledo

State: OH

Zip Code: 43612

Country: USA

Sanitary Sewer Overflows Spreadsheet (attached below): [2019 Toledo SSO Overflow](#) (PDF)

Water In Basement Occurrences Spreadsheet (attached below) : [2019 Toledo WIB Occurrences](#) (PDF)

Narrative analysis of WIB patterns by location, frequency and cause: *There was no notable pattern for WBs (Water in Basement). Toledo has an average of 34.2 inches of rain per year. Annual rainfall was higher than average (data attached from Toledo Express @41.63"). This was similar to 2018 data (about 38"). Therefore it isn't surprising that the total occurrences are similar to the previous year. The end of March, mid April, and the beginning of June had some intense rainfall causing rain events. Service Requests (SR) for WBs typically increase when the area experiences a great deal of rain in a short time. A rain event is established by the Sewer Division when crews are required to respond to the SRs on a around the clock basis until the incoming SRs cease. Most of the WBs were caused by various blockages in the main and/or overloaded due to excessive rainfall, however one was due to a pump station failure (see attached [2019 WBs CW report](#) below.)*

Additional Documents attached below: [2018 Weather History for Toledo, OH - Weather Underground about 38 inches](#) (PDF), [2019 Weather History for Toledo, OH - Weather Underground almost 42 inches](#) (PDF), [2019 ALL PUBLIC WBS Copy of Search Results](#) (PDF)

Certification	
<i>I certify under penalty of law that I have personally examined and am familiar with the information in this report and all attachments. Based on my inquiry of those persons immediately responsible for obtaining the information contained in the report, I believe that the information is true, accurate, and complete.</i>	
Name: Adam E Zolciak	Title: Engineer
Signature(Electronically submitted by): Adam E Zolciak (User ID: 1101448)	Submission Date: 03/31/2020

2019 ALL PUBLIC WBS Copy of Search Results

RequestId	Date Initiated	Dispatch To	Address
226784	01/1/2019 01:43	WATER IN THE BASEMENT,	634 VIRGINIA ST
226815	01/2/2019 08:22	WATER IN THE BASEMENT,	1638 CHAMPLAIN ST
226953	01/2/2019 06:02	WATER IN THE BASEMENT,	251 KEVIN PL
227116	01/4/2019 09:14	WATER IN THE BASEMENT,	2617 BERDAN AVE
227294	01/6/2019 10:22	WATER IN THE BASEMENT,	3936 GARRISON RD
228201	01/13/2019 12:43	WATER IN THE BASEMENT,	5407 IVANHILL RD
228320	01/14/2019 05:53	WATER IN THE BASEMENT,	3175 ALDRINGHAM RD
228328	01/14/2019 08:47	WATER IN THE BASEMENT,	3214 ALDRINGHAM RD
228560	01/16/2019 03:54	WATER IN THE BASEMENT,	3216 KYLEMORE RD
228727	01/18/2019 09:19	WATER IN THE BASEMENT,	2109 MELLWOOD CT
229172	01/23/2019 11:46	WATER IN THE BASEMENT,	5874 JACKMAN RD
229778	01/28/2019 10:31	WATER IN THE BASEMENT,	4454 DOUGLAS RD
229843	01/28/2019 04:56	WATER IN THE BASEMENT,	2335 KEMPER AVE
230059	01/30/2019 03:28	WATER IN THE BASEMENT,	251 KEVIN PL
230095	01/30/2019 10:30	WATER IN THE BASEMENT,	2608 KENWOOD BLVD
230179	01/31/2019 12:15	WATER IN THE BASEMENT,	2556 SCOTTWOOD AVE
230509	02/2/2019 11:23	WATER IN THE BASEMENT,	3359 BLANCHARD ST
230888	02/4/2019 04:25	WATER IN THE BASEMENT,	3147 W BANCROFT ST
230931	02/4/2019 09:58	WATER IN THE BASEMENT,	319 CYRIL ST
230941	02/4/2019 11:35	WATER IN THE BASEMENT,	2019 RIVERVIEW CT
231160	02/5/2019 08:11	WATER IN THE BASEMENT,	3936 BELLEVUE RD
231192	02/6/2019 07:36	WATER IN THE BASEMENT,	3934 BELLEVUE RD
231294	02/6/2019 02:14	WATER IN THE BASEMENT,	1332 BRONSON AVE
231340	02/6/2019 04:45	WATER IN THE BASEMENT,	430 WAYBRIDGE RD
231463	02/7/2019 11:59	WATER IN THE BASEMENT,	2918 HOLYOKE DR
231593	02/8/2019 07:24	WATER IN THE BASEMENT,	1638 CHAMPLAIN ST
233519	02/18/2019 03:58	WATER IN THE BASEMENT,	1570 GLENBROOK AVE
233541	02/18/2019 11:59	WATER IN THE BASEMENT,	244 CHORUS LN
233670	02/19/2019 03:26	WATER IN THE BASEMENT,	1735 BRAME PL
233705	02/19/2019 06:50	WATER IN THE BASEMENT,	3066 NEBRASKA AVE
233842	02/20/2019 09:44	WATER IN THE BASEMENT,	2625 AIRPORT HWY
234128	02/22/2019 02:11	WATER IN THE BASEMENT,	3920 HOILES AVE
234215	02/23/2019 10:07	WATER IN THE BASEMENT,	1405 POTOMAC DR
234236	02/23/2019 01:02	WATER IN THE BASEMENT,	4037 WESTWAY ST
234366	02/24/2019 07:57	WATER IN THE BASEMENT,	1029 CAMDEN ST
234765	02/26/2019 07:24	WATER IN THE BASEMENT,	4541 BELMAR AVE
234774	02/26/2019 08:35	WATER IN THE BASEMENT,	1029 CAMDEN ST
235253	03/1/2019 07:12	WATER IN THE BASEMENT,	917 GENEVA AVE
235466	03/4/2019 02:10	WATER IN THE BASEMENT,	1491 CRESTWOOD RD
236144	03/9/2019 09:31	WATER IN THE BASEMENT,	4143 EASTWAY ST
236151	03/10/2019 12:35	WATER IN THE BASEMENT,	2208 OLIN DR
236155	03/10/2019 03:25	WATER IN THE BASEMENT,	4859 LEAMINGTON AVE
236789	03/13/2019 03:18	WATER IN THE BASEMENT,	4235 SECOR RD
236948	03/14/2019 04:06	WATER IN THE BASEMENT,	4136 BURNHAM AVE
237202	03/16/2019 04:16	WATER IN THE BASEMENT,	4224 W CENTRAL AVE
237216	03/16/2019 08:02	WATER IN THE BASEMENT,	647 NICHOLAS ST
237260	03/17/2019 03:53	WATER IN THE BASEMENT,	1330 GRAND AVE
237636	03/19/2019 03:18	WATER IN THE BASEMENT,	1651 WATOVA RD
238149	03/22/2019 08:52	WATER IN THE BASEMENT,	5454 SAN PEDRO DR
238621	03/26/2019 12:06	WATER IN THE BASEMENT,	5055 JAMIESON DR
238960	03/27/2019 04:10	WATER IN THE BASEMENT,	2657 ALGONQUIN PKWY
239350	03/30/2019 09:58	WATER IN THE BASEMENT,	606 ANDORA DR
239382	03/30/2019 04:51	WATER IN THE BASEMENT,	1029 CAMDEN ST
239411	03/31/2019 01:59	WATER IN THE BASEMENT,	730 SOUTHBRIAR RD
239423	03/31/2019 07:17	WATER IN THE BASEMENT,	3086 ESCOTT AVE
239433	03/31/2019 09:23	WATER IN THE BASEMENT,	3442 GORNEY PL
239461	03/31/2019 02:41	WATER IN THE BASEMENT,	1916 DUNHAM ST
239463	03/31/2019 03:05	WATER IN THE BASEMENT,	1504 EMERSON ST
239475	03/31/2019 04:16	WATER IN THE BASEMENT,	5336 HILL AVE
240278	04/4/2019 12:05	WATER IN THE BASEMENT,	1796 FREEMAN ST
241791	04/14/2019 10:00	WATER IN THE BASEMENT,	5103 AVONHURST RD
242653	04/19/2019 07:16	WATER IN THE BASEMENT,	4448 FAIRVIEW DR

242671	04/19/2019 09:21	WATER IN THE BASEMENT,	2801 CHASE ST
242707	04/19/2019 12:01	WATER IN THE BASEMENT,	1640 LEBANON ST
242757	04/19/2019 05:48	WATER IN THE BASEMENT,	321 AUSTIN ST
242790	04/20/2019 10:27	WATER IN THE BASEMENT,	1701 BROWNSTONE BLVD
242795	04/20/2019 10:47	WATER IN THE BASEMENT,	3019 NORTHWOOD AVE
242807	04/20/2019 11:18	WATER IN THE BASEMENT,	2741 128 ST
242824	04/20/2019 12:05	WATER IN THE BASEMENT,	6028 322 ST
242825	04/20/2019 12:12	WATER IN THE BASEMENT,	3901 JACKMAN RD
242830	04/20/2019 12:33	WATER IN THE BASEMENT,	1634 LEBANON ST
242832	04/20/2019 12:35	WATER IN THE BASEMENT,	2947 118 ST
242835	04/20/2019 12:42	WATER IN THE BASEMENT,	2642 101 ST
242844	04/20/2019 01:11	WATER IN THE BASEMENT,	2857 105 ST
242846	04/20/2019 01:16	WATER IN THE BASEMENT,	2914 119 ST
242848	04/20/2019 01:20	WATER IN THE BASEMENT,	2852 105 ST
242849	04/20/2019 01:22	WATER IN THE BASEMENT,	2817 105 ST
242850	04/20/2019 01:24	WATER IN THE BASEMENT,	2832 105 ST
242853	04/20/2019 01:34	WATER IN THE BASEMENT,	2918 HOLYOKE DR
242855	04/20/2019 01:42	WATER IN THE BASEMENT,	2848 105 ST
242858	04/20/2019 01:52	WATER IN THE BASEMENT,	352 W OAKLAND ST
242860	04/20/2019 01:59	WATER IN THE BASEMENT,	2832 105 ST
242864	04/20/2019 02:15	WATER IN THE BASEMENT,	3635 WALLACE BLVD
242875	04/20/2019 03:01	WATER IN THE BASEMENT,	1622 LEBANON ST
242886	04/20/2019 03:42	WATER IN THE BASEMENT,	1640 LEBANON ST
242888	04/20/2019 03:48	WATER IN THE BASEMENT,	2740 128 ST
242889	04/20/2019 03:56	WATER IN THE BASEMENT,	1641 LEBANON ST
242899	04/20/2019 05:17	WATER IN THE BASEMENT,	2020 BRUSSELS ST
242945	04/21/2019 11:41	WATER IN THE BASEMENT,	2303 BERDAN AVE
242953	04/21/2019 01:31	WATER IN THE BASEMENT,	1221 N MICHIGAN ST
242976	04/21/2019 06:56	WATER IN THE BASEMENT,	4450 JACKMAN RD
243851	04/25/2019 08:24	WATER IN THE BASEMENT,	4052 EASTWAY ST
244323	04/28/2019 01:20	WATER IN THE BASEMENT,	761 BERDAN AVE
244668	04/30/2019 10:50	WATER IN THE BASEMENT,	2767 KENWOOD BLVD
246257	05/7/2019 06:17	WATER IN THE BASEMENT,	605 SEARLES RD
246576	05/9/2019 07:46	WATER IN THE BASEMENT,	3728 WALLACE BLVD
246597	05/9/2019 08:42	WATER IN THE BASEMENT,	2404 BEAUFORT AVE
246803	05/9/2019 06:09	WATER IN THE BASEMENT,	1307 ELLIS AVE
246839	05/10/2019 12:38	WATER IN THE BASEMENT,	113 ESTHER ST
246843	05/10/2019 02:01	WATER IN THE BASEMENT,	1623 SOUTH COVE BLVD
246865	05/10/2019 08:04	WATER IN THE BASEMENT,	1633 SOUTH COVE BLVD
248229	05/16/2019 02:54	WATER IN THE BASEMENT,	1960 CONE ST
248789	05/19/2019 07:52	WATER IN THE BASEMENT,	5606 FOREST BEND CT
248798	05/19/2019 08:50	WATER IN THE BASEMENT,	5610 FOREST BEND CT
250465	05/26/2019 04:20	WATER IN THE BASEMENT,	5228 BROPHY DR
252079	06/1/2019 11:45	WATER IN THE BASEMENT,	4048 FAIRVIEW DR
252081	06/1/2019 11:57	WATER IN THE BASEMENT,	2740 128 ST
252090	06/2/2019 02:38	WATER IN THE BASEMENT,	2208 OLIN DR
252678	06/4/2019 12:12	WATER IN THE BASEMENT,	525 DEVON PL
252909	06/5/2019 08:34	WATER IN THE BASEMENT,	4445 WOODMONT RD
253419	06/6/2019 01:28	WATER IN THE BASEMENT,	4723 EDGEMONT RD
256360	06/20/2019 12:10	WATER IN THE BASEMENT,	1053 FOREST GREEN DR
256392	06/20/2019 02:24	WATER IN THE BASEMENT,	936 TRAILWOOD CT
256893	06/24/2019 12:45	WATER IN THE BASEMENT,	55 VAN BUREN AVE
259097	07/6/2019 06:53	WATER IN THE BASEMENT,	4247 PACKARD RD
259098	07/6/2019 06:57	WATER IN THE BASEMENT,	439 WAGGONER BLVD
260152	07/12/2019 08:43	WATER IN THE BASEMENT,	1767 HINSDALE RD
264183	08/6/2019 01:20	WATER IN THE BASEMENT,	4312 ROSE GARDEN DR
264269	08/6/2019 04:25	WATER IN THE BASEMENT,	5866 METEOR AVE
264443	08/7/2019 02:05	WATER IN THE BASEMENT,	2200 FOXBOURNE RD
264575	08/8/2019 10:59	WATER IN THE BASEMENT,	5044 JAMIESON DR
265790	08/15/2019 07:26	WATER IN THE BASEMENT,	2334 PORTSMOUTH AVE
266043	08/18/2019 10:33	WATER IN THE BASEMENT,	2533 ALDRINGHAM RD
268731	09/4/2019 11:24	WATER IN THE BASEMENT,	2334 TORREY HILL DR
269177	09/6/2019 04:20	WATER IN THE BASEMENT,	6061 323 ST

269253	09/7/2019 02:29	WATER IN THE BASEMENT,	1633 S COVE BLVD
272175	09/28/2019 02:42	WATER IN THE BASEMENT,	5407 HONEYMAPLE LN
273839	10/11/2019 11:15	WATER IN THE BASEMENT,	554 ANDORA DR
274007	10/14/2019 08:35	WATER IN THE BASEMENT,	5874 JACKMAN RD
275354	10/26/2019 10:48	WATER IN THE BASEMENT,	3439 KIRBY PL
275384	10/27/2019 06:17	WATER IN THE BASEMENT,	802 MAYFAIR BLVD
276529	11/5/2019 12:52	WATER IN THE BASEMENT,	3722 TURRET GREEN DR
277028	11/10/2019 09:08	WATER IN THE BASEMENT,	911 BURKE GLEN RD
277183	11/12/2019 11:08	WATER IN THE BASEMENT,	1216 TECUMSEH ST
277431	11/14/2019 01:29	WATER IN THE BASEMENT,	5931 SECOR RD
277435	11/14/2019 01:39	WATER IN THE BASEMENT,	1917 WYNDHURST RD
277618	11/16/2019 11:38	WATER IN THE BASEMENT,	1701 BROWNSTONE BLVD
278344	11/23/2019 01:00	WATER IN THE BASEMENT,	905 WAVERLY AVE
278368	11/23/2019 08:57	WATER IN THE BASEMENT,	905 WAVERLY AVE
278390	11/24/2019 10:29	WATER IN THE BASEMENT,	905 WAVERLY AVE
278406	11/24/2019 02:31	WATER IN THE BASEMENT,	31 N WESTWOOD AVE
278660	11/26/2019 02:52	WATER IN THE BASEMENT,	3529 DORR ST
279014	11/30/2019 04:34	WATER IN THE BASEMENT,	6088 SADDLEWOOD DR
279015	11/30/2019 04:38	WATER IN THE BASEMENT,	6084 SADDLEWOOD DR
279018	11/30/2019 05:07	WATER IN THE BASEMENT,	2247 UNIVERSITY HILLS BLVD
279033	11/30/2019 11:37	WATER IN THE BASEMENT,	6076 SADDLEWOOD DR
279041	12/1/2019 04:05	WATER IN THE BASEMENT,	6084 SADDLEWOOD DR
279046	12/1/2019 08:09	WATER IN THE BASEMENT,	6093 SADDLEWOOD DR
279170	12/2/2019 03:01	WATER IN THE BASEMENT,	4607 SHADOWOOD LN
279232	12/2/2019 10:10	WATER IN THE BASEMENT,	3449 STICKNEY AVE
279233	12/2/2019 10:14	WATER IN THE BASEMENT,	3465 STICKNEY AVE
279331	12/3/2019 01:33	WATER IN THE BASEMENT,	165 CHAMPION ST
279620	12/5/2019 12:47	WATER IN THE BASEMENT,	4045 AMSTERDAM RD
280121	12/10/2019 03:56	WATER IN THE BASEMENT,	1938 BRUSSELS ST
280221	12/11/2019 01:36	WATER IN THE BASEMENT,	745 CUTHBERT RD
280312	12/12/2019 09:38	WATER IN THE BASEMENT,	745 CUTHBERT RD
280660	12/16/2019 10:27	WATER IN THE BASEMENT,	1910 NORTH COVE BLVD
281318	12/23/2019 02:12	WATER IN THE BASEMENT,	4925 JACKMAN RD
281383	12/24/2019 11:23	WATER IN THE BASEMENT,	5131 SECOR RD
281791	12/27/2019 03:44	WATER IN THE BASEMENT,	4533 MONROE ST
281854	12/29/2019 09:44	WATER IN THE BASEMENT,	3009 FRAMPTON DR
281918	12/30/2019 06:52	WATER IN THE BASEMENT,	3728 WALLACE BLVD
281961	12/30/2019 09:45	WATER IN THE BASEMENT,	4326 RUGBY DR

InvestigatedBy	Sewer Zone	WO Id	Closed By	Date Invt Done
HARRIS, CALVIN	1	509935	FUTEY, KEN	01/1/2019 03:14
GRADY, DAN	1	510107	FUTEY, KEN	01/2/2019 12:48
HARRIS, CALVIN	1	510149	FUTEY, KEN	01/2/2019 08:53
ANDREWS, BOB	2	510605	FUTEY, KEN	01/4/2019 02:37
HARRIS, CALVIN	2	510709	FUTEY, KEN	01/6/2019 11:55
HARRIS, CALVIN	3	512582	FUTEY, KEN	01/13/2019 01:23
HARRIS, CALVIN	2	512862	FUTEY, KEN	01/14/2019 07:34
HARRIS, CALVIN	2	512864	FUTEY, KEN	01/14/2019 10:35
ANDREWS, BOB	2	513424	FUTEY, KEN	01/16/2019 04:49
ANDREWS, BOB	2	513853	FUTEY, KEN	01/18/2019 10:33
ANDREWS, BOB	2	514470	FUTEY, KEN	01/23/2019 12:47
ANDREWS, BOB	2	515380	FUTEY, KEN	01/28/2019 11:13
ANDREWS, BOB	3	515478	FUTEY, KEN	01/28/2019 05:53
HARRIS, CALVIN	1	515821	FUTEY, KEN	01/30/2019 05:01
HARRIS, CALVIN	2	515825	FUTEY, KEN	01/30/2019 11:29
FUTEY, KEN	1	515868	FUTEY, KEN	01/31/2019 01:20
HARRIS, CALVIN	1	516144	FUTEY, KEN	02/2/2019 01:37
ANDREWS, BOB	2	516435	FUTEY, KEN	02/4/2019 07:58
HARRIS, CALVIN	1	516438	FUTEY, KEN	02/4/2019 11:10
HARRIS, CALVIN	3	516442	FUTEY, KEN	02/5/2019 01:52
HARRIS, CALVIN	2	516756	FUTEY, KEN	02/5/2019 09:56
ANDREWS, BOB	2	516929	FUTEY, KEN	02/6/2019 01:17
GRADY, DAN	1	516998	FUTEY, KEN	02/6/2019 03:28
ANDREWS, BOB	2	517040	FUTEY, KEN	02/6/2019 05:17
ANDREWS, BOB	2	517282	FUTEY, KEN	02/7/2019 01:04
ANDREWS, BOB	1	517477,517557	FUTEY, KEN	02/8/2019 12:21
HARRIS, CALVIN	3	519124	FUTEY, KEN	02/18/2019 06:01
HARRIS, CALVIN	3	519128	FUTEY, KEN	02/19/2019 02:26
ANDREWS, BOB	2	519362	FUTEY, KEN	02/19/2019 03:59
HARRIS, CALVIN	3	519380	FUTEY, KEN	02/19/2019 08:48
HARRIS, CALVIN	3	519691	FUTEY, KEN	02/20/2019 11:29
ANDREWS, BOB	2	520149	FUTEY, KEN	02/22/2019 03:00
	2	520253	FUTEY, KEN	02/23/2019 11:54
	2	520269	FUTEY, KEN	02/23/2019 02:27
	1	520288	FUTEY, KEN	02/24/2019 08:58
HARRIS, CALVIN	2	520709	FUTEY, KEN	02/26/2019 09:09
HARRIS, CALVIN	1	520711	FUTEY, KEN	02/26/2019 10:28
HARRIS, CALVIN	3	521558	FUTEY, KEN	03/1/2019 08:44
ANDREWS, BOB	2	521839	FUTEY, KEN	03/4/2019 03:47
HARRIS, CALVIN	2	522807	FUTEY, KEN	03/9/2019 11:24
HARRIS, CALVIN	2	522808	FUTEY, KEN	03/10/2019 03:14
HARRIS, CALVIN	2	522808	FUTEY, KEN	03/10/2019 03:31
ANDREWS, BOB	2	523543	FUTEY, KEN	03/13/2019 04:13
ANDREWS, BOB	2	523813	FUTEY, KEN	03/15/2019 08:01
HARRIS, CALVIN	2	524151	FUTEY, KEN	03/16/2019 06:14
HARRIS, CALVIN	3	524153	FUTEY, KEN	03/16/2019 09:50
HARRIS, CALVIN	1	523487	WICIAK, TOM	03/17/2019 04:05
ANDREWS, BOB	3	524812	FUTEY, KEN	03/19/2019 06:42
ANDREWS, BOB	2	525500	FUTEY, KEN	03/22/2019 09:45
HARRIS, CALVIN	2	525887	FUTEY, KEN	03/26/2019 01:31
HARRIS, CALVIN	2	526462	FUTEY, KEN	03/27/2019 06:11
STAFFAN, RICK	3	527195	FUTEY, KEN	03/30/2019 12:03
DUTRIDGE, AARON	1	527213	FUTEY, KEN	03/30/2019 05:03
HARRIS, CALVIN	3	527225	AMISON, LORI	03/31/2019 02:42
HARRIS, CALVIN	3	527232	FUTEY, KEN	03/31/2019 08:49
HAFNER, RANDY	1	527237	FUTEY, KEN	03/31/2019 04:24
HAFNER, RANDY	3	527239	FUTEY, KEN	03/31/2019 06:51
MORENO, MARIO	1	527246	FUTEY, KEN	03/31/2019 10:17
MORENO, MARIO	3	527243	FUTEY, KEN	03/31/2019 07:22
ANDREWS, BOB	2	528663	FUTEY, KEN	04/4/2019 01:38
JONES, RONNIE	2	530660	FUTEY, KEN	04/14/2019 11:32
HARRIS, CALVIN	2	531897	FUTEY, KEN	04/19/2019 11:36

HARRIS, CALVIN	1	531912	FUTEY, KEN	04/19/2019 05:39
HARRIS, CALVIN	1	531907	FUTEY, KEN	04/19/2019 01:50
HARRIS, CALVIN	1	531914	FUTEY, KEN	04/19/2019 06:52
HARRIS, CALVIN	3	531944	FUTEY, KEN	04/20/2019 03:42
JONES, RONNIE	2	531937	FUTEY, KEN	04/20/2019 01:51
FUTEY, KEN	1	531948	FUTEY, KEN	04/20/2019 04:03
FUTEY, KEN	1	531941	FUTEY, KEN	04/20/2019 02:38
HARRIS, CALVIN	2	531964	FUTEY, KEN	04/20/2019 07:51
HARRIS, CALVIN	1	531908	WICIAK, TOM	04/20/2019 10:18
FUTEY, KEN	1	531953	FUTEY, KEN	04/20/2019 05:18
FUTEY, KEN	1	531951	FUTEY, KEN	04/20/2019 05:12
FUTEY, KEN	1	531963	FUTEY, KEN	04/20/2019 07:30
FUTEY, KEN	1	531947	FUTEY, KEN	04/20/2019 03:56
FUTEY, KEN	1	531963	FUTEY, KEN	04/20/2019 07:28
FUTEY, KEN	1	531963	FUTEY, KEN	04/20/2019 07:27
FUTEY, KEN	1	531963	FUTEY, KEN	04/20/2019 07:26
HARRIS, CALVIN	2	531966	FUTEY, KEN	04/20/2019 08:15
FUTEY, KEN	1	531963	FUTEY, KEN	04/20/2019 07:25
BLAESING, MIKE	1	531992	FUTEY, KEN	04/21/2019 01:02
FUTEY, KEN	1	531963	FUTEY, KEN	04/20/2019 07:03
FUTEY, KEN	1	531962	FUTEY, KEN	04/20/2019 06:54
HARRIS, CALVIN	1	531908	WICIAK, TOM	04/20/2019 10:17
HARRIS, CALVIN	1	531908	WICIAK, TOM	04/20/2019 10:19
FUTEY, KEN	1		FUTEY, KEN	04/20/2019 04:35
HARRIS, CALVIN	1	531908	WICIAK, TOM	04/20/2019 10:20
CURTIS, MICHAEL	2	531983	FUTEY, KEN	04/20/2019 11:11
HARRIS, CALVIN	2	532024	FUTEY, KEN	04/21/2019 03:25
HARRIS, CALVIN	1	532023	FUTEY, KEN	05/7/2019 03:47
HARRIS, CALVIN	2	532028	FUTEY, KEN	04/21/2019 08:15
ANDREWS, BOB	2	535229	FUTEY, KEN	04/25/2019 09:43
HARRIS, CALVIN	1	536252,536420,536539	FUTEY, KEN	04/28/2019 06:07
ANDREWS, BOB	2	537218	FUTEY, KEN	05/8/2019 03:50
HARRIS, CALVIN	3	540065	FUTEY, KEN	05/7/2019 07:20
MORENO, MARIO	1	540802	FUTEY, KEN	05/9/2019 06:58
ANDREWS, BOB	2	540845	FUTEY, KEN	05/9/2019 09:47
HARRIS, CALVIN	1	541032	FUTEY, KEN	05/9/2019 07:06
HARRIS, CALVIN	1	541040	FUTEY, KEN	05/10/2019 02:25
HARRIS, CALVIN	2	541044	FUTEY, KEN	05/10/2019 03:54
ANDREWS, BOB	2	541247	FUTEY, KEN	05/10/2019 10:08
ANDREWS, BOB	2	543961	FUTEY, KEN	05/16/2019 03:31
HARRIS, CALVIN	3	544698	FUTEY, KEN	05/19/2019 07:54
HARRIS, CALVIN	3	544698	FUTEY, KEN	05/19/2019 09:05
HARRIS, CALVIN	1	548865	FUTEY, KEN	05/26/2019 06:30
HARRIS, CALVIN	2	551454	FUTEY, KEN	06/2/2019 12:30
HARRIS, CALVIN	1	551455	FUTEY, KEN	06/2/2019 01:18
HARRIS, CALVIN	2	551458	FUTEY, KEN	06/2/2019 05:37
JONES, RONNIE	1	552382	FUTEY, KEN	06/4/2019 01:13
CALLIS, DAVE	2	552855,553113	FUTEY, KEN	06/5/2019 10:03
MORENO, MARIO	1	553684	FUTEY, KEN	06/6/2019 03:30
HEHL, TIM	3	559576	FUTEY, KEN	06/20/2019 12:22
HEHL, TIM	3	559576	FUTEY, KEN	09/12/2019 09:23
MORENO, MARIO	1	560503	FUTEY, KEN	06/24/2019 01:34
HARRIS, CALVIN	2	564609	FUTEY, KEN	07/16/2019 06:00
HARRIS, CALVIN	2	564610	FUTEY, KEN	07/6/2019 08:30
HEHL, TIM	3	566811	FUTEY, KEN	07/12/2019 10:16
ANDREWS, BOB	2	576339	FUTEY, KEN	08/13/2019 04:48
ANDREWS, BOB	2	551126	FUTEY, KEN	08/6/2019 06:07
GRADY, DAN	3	575975	FUTEY, KEN	08/7/2019 02:08
ANDREWS, BOB	2	576386	FUTEY, KEN	08/8/2019 12:25
HARRIS, CALVIN	2	578870	FUTEY, KEN	08/15/2019 08:27
HARRIS, CALVIN	2	579130	FUTEY, KEN	08/18/2019 11:43
ANDREWS, BOB	2	583726	FUTEY, KEN	09/4/2019 12:47
FACER, MARK	1	584744	FUTEY, KEN	09/6/2019 05:23

HARRIS, CALVIN	2	584798	FUTEY, KEN	09/7/2019 03:58
HARRIS, CALVIN	2	590660	FUTEY, KEN	10/17/2019 10:00
MANN, LEROY	3	594446	MANN, LEROY	10/11/2019 02:22
HARRIS, CALVIN	2	594480,594580	HARRIS, CALVIN	10/14/2019 05:33
BLAESING, MIKE	1	597589	HARRIS, CALVIN	10/27/2019 12:03
BLAESING, MIKE	2	597589	HARRIS, CALVIN	10/27/2019 06:47
FACER, MARK	3	599862	ANDREWS, BOB	11/5/2019 02:04
JONES, RONNIE	3	600861	JONES, RONNIE	11/10/2019 10:25
JONES, RONNIE	1		JONES, RONNIE	11/12/2019 12:49
CALLIS, DAVE	2	601797	ANDREWS, BOB	11/14/2019 03:11
DUTRIDGE, AARON	2	601777	JONES, RONNIE	11/14/2019 02:35
JONES-BARNES, MARSHA	3	602101	JONES, RONNIE	11/16/2019 01:12
JONES, RONNIE	3	603882	JONES, RONNIE	11/23/2019 03:01
JONES, RONNIE	3	603888	JONES, RONNIE	11/23/2019 09:57
JONES, RONNIE	3		JONES, RONNIE	11/24/2019 04:49
JONES, RONNIE	3	603893	JONES, RONNIE	11/24/2019 03:09
FACER, MARK	3	604395	FUTEY, KEN	11/26/2019 03:48
HARRIS, CALVIN	2	604712	HARRIS, CALVIN	11/30/2019 06:43
HARRIS, CALVIN	2	604712	HARRIS, CALVIN	11/30/2019 06:47
HARRIS, CALVIN	2	604713	HARRIS, CALVIN	11/30/2019 06:48
HARRIS, CALVIN	2	604715	HARRIS, CALVIN	12/1/2019 12:50
HARRIS, CALVIN	2	604746	HARRIS, CALVIN	12/1/2019 11:08
HARRIS, CALVIN	2	604746	HARRIS, CALVIN	12/1/2019 10:17
HEHL, TIM	3	605092	FUTEY, KEN	12/2/2019 03:33
HARRIS, CALVIN	1	605115	HARRIS, CALVIN	12/3/2019 12:47
HARRIS, CALVIN	1	605115	HARRIS, CALVIN	12/3/2019 12:37
HEHL, TIM	3	605388	FUTEY, KEN	12/3/2019 02:15
FACER, MARK	3	605945	FUTEY, KEN	12/5/2019 01:16
JONES, RONNIE	2	606688,606689	JONES, RONNIE	12/10/2019 04:39
FACER, MARK	3	606938	FUTEY, KEN	12/11/2019 03:37
FACER, MARK	3		FUTEY, KEN	12/12/2019 12:01
ANDREWS, BOB	2	607580	FUTEY, KEN	12/16/2019 11:16
JONES, RONNIE	2	608721	JONES, RONNIE	12/23/2019 03:25
HARRIS, CALVIN	2	608730	HARRIS, CALVIN	12/24/2019 02:05
JONES, RONNIE	2	609160	JONES, RONNIE	12/27/2019 05:47
HARRIS, CALVIN	3	609174	HARRIS, CALVIN	12/29/2019 11:31
CALLIS, DAVE	1	609267	JONES, RONNIE	12/30/2019 08:52
LANGLOIS, MATTHEW	3	609343	HARRIS, CALVIN	12/30/2019 02:05

Comments

JASON REPORTING SEWER BACK UP IN BASEMENT..DISPATCHED CALVIN CHECKED OUR LINE, IT WAS UP AT THE START OF LINE, PUMPED MANHOLE AND SHOT 200' , IT BROKE LOOSE WILL RECALL CALVIN HARRIS

PER ONE OF THE PROPERTY OWNER..... BACK UP IN BASEMENT ...PLUMBER WAS OUT ON WEDNESDAY AND CLEANED Spoke to Jason Hawk and provided him with City of Toledo Law Dept info for further follow up, provided him phone number and advised Caller Earl called for ETA, claims smells sewer gas in his home, gave asap eta CALLED CALVIN HARRIS

Per caller, water back up in basement, sewage smell, called Calvin Harris at 8:49pm and advised of request, per Calvin onsite with c PLUGGED MAIN - CREW IS ON THE WAY.

MH'S ARE NOT HOLDING WATER BUT NEED CLEANING. CREW IS CLEANING MH'S AND MAINS. TALKED TO CHRISTINA ON PLUGGED MAIN. CREW IS ON SITE.

Sewer back up at the home. "The water is coming from the crock in the basement," says Derek.

PLUGGED MAIN - I LEFT A PHONE MESSAGE FOR MICHELLE.

PER PLUMBER STANDING SEWAGE IN BASEMENT AND COMING UP IN MAN HOLE BACK YARD ADVISED CALVIN HARRIS AT 1217P

PER GLORIA CHECKING TO SEE IF SEWER WAS OUT, ADVISED CALVIN WAS OUT AND WAS COMPLETED.

ADVISED RESIDENT OF SEWER DUTY FOREMAN'S FINDINGS AND ACTIONS.

"Bob Andrews was out & looked at a sewer & didn't find any problems. However, I found another sewer that is full of sewage. This ac PER:JILL, SEWER IS BACKING UP IN THE BASEMENT...419-697-5724

NOTIFIED C. HARRIS @ 11:36 P.M.

CALLER STATES THAT CLEAN WATER IS STILL BACKING UP IN HIS BASEMENT AND HE WANTED TO MAKE SURE WE FLU PER CALLER.... BACKUP IN BASEMENT....NEIGHBOR HAD ISSUE OVER NIGHT SR231160.

CREW CHECKED OUR MAIN, AND IT WAS UP, SHOT 190' BROKE IT OPEN, PUBLIC TALKED TO PARTY (MARY)

PLUGGED MAIN - TALKED TO T & J PLUMBING.

MANHOLE IN FRONT OF THIS DRIVEWAY IS FULL. CALLED IN BY ADAM AT ROTO ROOTER.

CREW OPENED PLUGGED MAIN - HAVE TO SHOOT BACKWARDS HERE NO DOWNSTREAM ACCESS.

Bill, a plumber, says, "The customer is backed up. They aren't flooding but I don't want to run too much water. I went outside and sav NOTIFIED C. HARRIS @ 12:00 A.M.

TALKED TO THE PARTY ON THE PHONE

Per caller, sewer back up in basement, wants city side checked, called Calvin Harris on 2/19/19 @6:53pm and advised of the request NOTIFIED C. JOHNSON @ 12:53 A.M.

CREW OPENED PLUGGED MAIN. MAIN WAS PLUGGED BETWEEN MH 35307 AND MH 13604

CALLED C. HARRIS

CALLED C. HARRIS

CALLED CALVIN HARRIS

Per caller, city side of sewer line clogged, tried to snake drain, cannot clear, needs city side checked , called Calvin Harris at 7:25pm 8:35PM TALKED TO SEWER DUTY CALVIN HARRIS AS PER TERI: WATER BACKING UP IN BASEMENT.

7:12 pm TALKED TO SEWER DUTY CALVIN HARRIS PER E&K CONTRACTOR THERE IS SEWER BACKUP AT 917 GENEVA. J PLUGGED MAIN - CREW IS ON SITE TO OPEN MAIN. TALKED TO THE PLUMBER.

PER SIERRA STATES BASEMENT FLOODING AND SEWER BACKUP

12:31am REPORTED TO CALVIN HARRIS SEWER BACKUP AT THIS ADDRESS PER CALLER.

Caller Cindy states still having water back up in basement called Calvin Harris and he advised to enter another request for a WB TALKED TO KEVIN ON THE PHONE TO NOTIFY HIM THAT WE OPENED THE MAIN.

CREW OPENED PLUGGED MAIN 3/14/19. ALSO PLACED BARRELS & ROAD CLOSED SIGNS. CAVE AT 4136 BURNHAM

PER TOBY FROM K & J ROOTER SERVICE....SEWER LINE IS BACKED UP, MARKED IN WHITE PAINT....DISPATCHED CALVIN HARRIS PER DAVE SEWER BACK UP IN BASEMENT..DISPATCH CALVIN HARRIS @ 8:03PM

Talked to home owner and explained we will be there this week.

Cleta Nofziger from 1645 Watova, 419.382.1823, says the sinkhole is causing additional issues at her property. Cleta spoke with Se PLUGGED MAIN - DISPATCHED A CREW TO THE LOCATION. TALKED TO MARILYN ON THE PHONE.

NOTIFIED C. HARRIS @ 12:08 A.M.

Denise checking back to find out what caused the sewer back up; she said crews have been working outside for the last couple of days. If possibly, please put what was said in the comments or at least the guesstimate cause of issue investigated. I may be pushing it, but PER TERI HAS BACK UP OF SEWAGE IN BASEMENT..CALLED 2924

PER SEWER DUTY - PUMP STATION IN THE AREA IS CURRENTLY DOWN - WATER REC CREWS ON SITE...

Per caller, sewer back up in basement, wants city side checked, advised Calvin Harris via phone at 725am

CREW CHECKED LINE, IT WAS UP, SHOT LINE AND FINALLY OPENED IT UP, PUBLIC TALKED TO PARTY

CREW CHECKED OUR LINES, THEY WERE UP, SHOT FROM FEARING ST. OPENED IT UP, DOWN IN CHANNEL WHEN WE L

SHOT MAIN LINE 430' TO UNPLUG FROM MH#24267 TO 24252

RESIDENT WANTED SR NUMBER AND LAW DEPT. NUMBER.SPOKE TO HIM BY PHONE.

PUBLIC MAIN IS FUNCTIONING PROPERLY. I TALKED TO RICK ON THE PHONE AND SUGGESTED CONTACTING ENGINEER

Are sanitary main was up crew jetted fr M/H #8978 to M/H 8983 crew talked to party

CALLER STATES SEWER BACK UP.... ADV CALVIN HARRIS 7:19 A.M.

CALLER STATES SEWER BACK UP....ADV CALVIN HARRIS 9:23 A.M.

CALLER STATES SEWER BACK UP
WATER IN BASEMENT.

Per caller, sewer back up in basement, wants city side checked

Per caller, water back up in basement, wants city side checked, Roto Rooter told homeowner city side backed up

Per caller, water back up in basement, wants city side checked

ALISSA REPORTING SEWER BACK UP > 6 INCHES.

Per caller, water back up in basement, wants city side checked

WATER BACKING UP IN MULTIPLE HOUSES. MANHOLE SOUTH OF THIS ADDRESS IS FULL. SINKHOLE IN AREA.

WATER BACKING UP IN BASEMENT. LESS THAN 6. MAIN IS FULL.

WATER BACKING UP IN BASEMENT.

Per caller, water back up in basement, wants city side checked

WATER IN BASEMENT. MAIN IS FULL.

Per caller, sewer back up in basement, states gate at the end of the street is closed and covered in leaves, wants city side checked

WATER BACKING UP IN BASEMENT.

JACOB REPORTING SEWER BACKUP IN BASEMENT - SEVERAL NEIGHBORS AS WELL.

WATER BACKING UP IN BASEMENT.

Per caller, sewer back up in basement, needs city side checked

HOMEOWNER CALLED BACK AND SAID THAT WATER IS GETTING HIGHER. CONCERNED THAT IT WILL RUIN HER WASHE

WATER BACKING UP IN BASEMENT.

GREG REPORTING WATER IN BASEMENT - SUMP PUMP IS KEEPING UP BUT NEEDS CITY SIDE CHECKED.

Per caller, water back up in basement, wants city side checked

WATER BACKING UP IN BASEMENT. CALLED IN BY PLUMBER, TOBY - STATED THAT MANHOLE IS FULL.

overload

Per caller, water back up in basement, wants city side checked

Per caller, water back up in basement, wants city side checked

Per caller, sewer back up in basement, plumber snaked over 100 feet, line still not clear-see previous SR242867-resident called back

Per caller, sewer back up in basement, wants city side checked -advised Calvin Harris @133pm on 4/21/19

NOTIFIED CALVIN HARRIS AT 656PM

PLUGGED MAIN - CREW WILL OPEN & CLEAN LINE.

Advised Calvin Harris @2:41pm on 4/28/19

MH IN ROW AT 2767 KENWOOD NEEDS FLUSHING. WAITING ON CREW RIGHT NOW TO TAKE CARE OF THIS.

6:16 pm NOTIFIED SEWER DUTY CALVIN HARRIS - PER HAROLD W.B. IN BASEMENT AND WATER STANDING IN FRONT Y

SHOT FROM MH#63 1 TIME @ 600'. NEVER MADE IT TO MH#63. GOT WATER AND SHOT FROM MH#62 310'. AGAIN COUL

CREW OPENED PLUGGED MAIN. I TALKED TO ANTHONY IN PERSON.

PER TENANT ADVISED WORK ORDER HAS BEEN ISSUED AND ADVISED TO GET PUMP TO PUMP OUT BASEMENT

NOTIFIED C. HARRIS @ 12:40 A.M.

NOTIFIED C. HARRIS @ 2:03 A.M.

CREW OPENED PLUGGED MAIN. TALKED TO THE PARTY.

CREW OPENED PLUGGED MAIN. TALKED TO THE PARTY.

PER SARAH DRAIN BACKING UP IN BASEMENT..CONTACTED CALVIN HARRIS @ 7:53PM

PER HOMEOWNER BACK UP WATER IN BASEMENT CONTACTED CALVIN HARRIS @ 8:51PM

PER PAUL HAS BACKUP IN DRAIN IN BASEMENT...NOTIFIED 4:38 PM

MICHELLE REPORTING W.B. IN BASEMENT.

BERNARD REPORTING W.B. IN BASEMENT. SEWER BACKUP > AN INCH.

DAVE REPORTING 4" WATER IN BASEMENT FROM DRAIN.

CALLER STATES SEWER BACK UP...DUPLEX

WATER IN BASEMENT. MANHOLE IN FRONT OF HOUSE IS HOLDING WATER. CALLED IN BY DOUG AT ACTION SEWER.

Caller reports water in the basement earlier this week.

PROBLEM SOLVED

ON SAME LINE AS FOREST GREEN WO 559576 LINE UP SHOT LINE DOWN TALKED TO PARTY

crew left card in mail box.

PER LISA REPORTING SEWER BACK UP IN BASEMENT..NOTIFIED CALVIN HARRIS @ 6:54PM

PER ERIN REPORTING BACK UP SEWER IN BASEMENT, NOTIFIED CALVIN HARRIS @ 6:57PM

SEWER MAIN PLUGGED. SHOT FROM 1708 HINDSDALE 280 FT

SEWAGE BACKING UP IN BASEMENT. STREET IS ALSO FLOODED.

I TALKED TO JANINE IN PERSON - I DYE TESTED AN AREA IN THE BACKYARD WHERE WATER WAS EASILY RUNNING INT

CREW CHECKED LINES, THEY WERE UP, HAD CAR MOVED AND FOUND A DOWN MANHOLE AND SHOT IT 300' X2, FULL C

PER CORY STORM DRAINS ARE NOT RUNNING.. BOILER ROOM IS UNDER WATER .. APARTMENTS ARE BACKED UP AS V

HOMEOWNER CHECKING ON STATUS, ADVISED CALVIN WAS THERE AND WORK ORDER HAS BEEN PLACED.

HOMEOWNER CALLED CHECKING STATUS, ADVISED HAS BEEN WORKED ORDER FOR FURTHER REPAIR

LINE IS OPEN.

PUBLIC TALKED WITH PARTY

Per caller, water back up in basement -advised Calvin Harris @231pm on 9/7/19.
PER HOMEOWNER SEWER BACK UP IN BASEMENT SEWER GRATES ARE PLUGGED OUT IN STREET NOTIFIED CALVIN H.
Nanny says, "There's a strong sewer odor coming from the basement."
PER CALLER.... SEWER SMELL COMING FROM DRAIN IN BASEMENT... NO BACK UP YET.... HAS HAPPENED PREVIOUSLY
Jetted sanitary main 232' west from MH 4613
Jetted sanitary main 112' west from MH 7094
PER CALLER (OWNER MICHELLE)... BACK UP IN BASEMENT DID HAVE PLUMBER OUT (MR. FIX IT)... SNAKED AND DID ST
Are sanitary main is up will have to call in a crew.
Job was wrote by S&D Inspection to excavate and to due the repair at 1216 Tecumseh st and it's a W/B knocked on front door no an
Are sanitary main was up crew jetted main 240'.
Are sanitary main was up crew jetted main 60' talked to party on Ph.
Talked to James and the water is receding in the basement.
Per caller, sewer back up in basement, Sewer crew onsite today, water went away after crew cleared line, but now the water/sewage
Talked to party stating that we would not be able to do anything till monday the pump is working water is down in the channel but it h
Talked to plumber advised to the plumber that we would not be able to do any repair untill tomorrow after the O.U.P.S. clear.
Are sanitary main is up will have to call crew in.
CALLER HAS PLUMBER COMING OUT. SAYS MANHOLE IS UP IN FRONT OF LAUNDRY EXPRESS AT DORR & BYRNE.
BONITA CALLED STILL HAS ISSUES WITH BACK UP IN BASEMENT. ADVISED WORK WAS COMPLETED, ADVISED WOULD (C
Owner, Ryan O'Neill (rynooneill2980@gmail.com; PH: 419-270-8507) sent an email to dpucustomerservice requesting reimburseme
PER CITIZEN REPORTING OVERFLOWING MANHOLE RUNNING OUT INTO STREET NOTIFIED CALVIN HARRIS @ 5: 08PM
Russ called again for an update, advised caller Sewers is working on the problem currently.
Owner, Ryan O'Neill (rynooneill2980@gmail.com; PH: 419-270-8507) sent an email to dpucustomerservice requesting reimburseme
This concern was mentioned at the 12/4/19 Wednesdays with Wade meeting at the Washington Branch Library

Per caller, Pete's Carryout has sewer back up, plumber onsite-advised Calvin Harris on 12/2/19 10:15pm
Per plumber Marty, manhole in Wendys parking lot at address is full to the top with sewage-advised Calvin Harris on 12/2/19 10:15pm
WATER BACKING UP IN BASEMENT.
WATER BACKING UP IN TOILET AND DRAINING SLOWLY.
CK M/H 13115 it is up have to call crew in talked to party.
PER MOHAMMAD SEWER BACK UP INSIDE HOME PLUMBER WAS OUT SAID CITY SIDE HAS ISSUE HE WAS NOT ABLE TO
TALKED WITH PARTY HAD W/B ON 12-11-19 HAD CREW OPEN MAIN W/O 606983 THIS MAIN IS ON CREWS MAP WORK
PLUGGED MAIN. CREW WILL ADDRESS IMMEDIATELY AFTER LUNCH. I TALKED TO DAVID ON THE PHONE.
CALLED IN BY ERIC FROM E&K.
Marvin says, "There's sewer back up in front of Secor Cedars apartments. We just had ASAP plumbing out here."
CK are sanitary main is up crew will jet main.
Per caller, sewer back up in basement--advised Calvin Harris via phone @944am
Are sanitary main was up will have crew jet main.
KELLY HAS BACK UP IN BASEMENT - ON HER WAY TO WORK - PLEASE LEAVE RESULT ON HER DOOR.

Lucas County

Causes (choose all that apply)
Extreme Weather
Roots, Grease, Other Blockages, Line Deterioration, Debris in Line
Equipment Failure

RequestId	Date Initiated	Dispatch To	Address	InvestigatedBy
244323	04/28/2019 01:20	WATER IN THE BASEMENT,	761 BERDAN AVE	HARRIS, CALVIN
279018	11/30/2019 05:07	WATER IN THE BASEMENT,	2247 UNIVERSITY HILLS BLVD	HARRIS, CALVIN

Closed By	Date Invt Done	Comments	Resolution
FUTEY, KEN	04/28/2019 06:07	Advised Calvin Harris @2:41pm on 4	Work order needed to complete repair
HARRIS, CALVIN	11/30/2019 06:48	PER CITIZEN REPORTING OVERFI	WORKO

ACTUAL OVERFLOW?	ESTIMATE	WHAT IS FLOWING TO S	WAS THIS A RAIN EVENT?
YES	1500	OTTAWA STORM	NO
YES	50	OTTAWA STORM	NO

SSO Annual Report - Data Entry Spreadsheet

Permit Number

Facility Name

Reporting Period
From:

Table 1: SSO Identification	
Identification Number	Receiving Water
301	Delaware Creek
302	SS to Ottawa River
303	Swan Creek
304	Hill Ditch
305	Heilman Ditch
306	SS to/or Half Way Creek
307	Delaware Creek
308	SS to Ottawa River
309	Swan Creek
310	SS to Dennis Ditch
311	SS to Maumee River
312	SS to Delaware Creek
313	SS to Ottawa River
314	SS to Ottawa River
315	Maumee River
316	SS to Tift Ditch
317	SS to Ottawa River
318	SS to Peterson Ditch
319	SS to Swan Creek
320	SS to Jamieson Ditch
321	Delaware Creek
322	SS to Tift Ditch
323	SS to Silver Creek
324	SS to Tift Ditch
325	Delaware Creek
326	Ottawa River
327	Heilman Ditch
328	SS to Swan Creek
329	none
330	Ottawa River
331	Ottawa River
332	Heilman Ditch
333	Otter Creek
334	Maumee River
335	Hill Ditch
336	Maumee River
337	SS to Detwiler

ew Park,

Toledo, Ohio, Lucas County

To:

12/31/19

Location Description	Date Eliminated
Just North of Detroit and Sherwoo	8/17/13
1803 Mt. Vernon Toledo, OH	
2952 Arlington Toledo, OH	12/15/17
Penn & Paisley Toledo, OH	
Heatherdowns Golf Course	
Jackman North of Brim	
1766 Yaryan, Toledo OH	8/14/09
Montebello Btw Fernhill & Kensington	10/9/13
1043 FRIES AVE TOLEDO 43609	4/14/13
1011 VALERIAN CT TOLEDO 43615	5/20/13
3212 Chase St	6/14/13
North of Delaware Creek on Yaryan	7/6/13
1907 OTTAWA DR	7/3/13
OTTAWA & UPTON AVE	10/7/13
WALBRIDGE PARK BY SAILING CLUB	10/25/13
5072 Monroe @ Talmadge	12/21/13
2860 Inwood	12/21/13
2849 Kendale Dr	8/15/14
Airport Hwy & Eastgate	8/26/14
Laskey - MH9851	12/8/14
Detroit Basin Pump Emergency Overflow	
4315 Talmadge Rd	1/26/15
3025 W ALEXIS RD	8/24/15
4349 TALMADGE RD	10/6/15
DUPLICATE ID of 321	
Parkside Basin Pump Emergency Overflow	
3901 SHADY LAWN DR - MH	1/7/16
19 N ST CLAIR ST - MH	4/23/16
1011 VALERIAN CT - MH	6/16/16
OTTAWA DR & UPTON AVE	2/1/17
UNIVERSITY HILLS BLVD & BANCROFT ST	8/8/17
4237 GLENDALE AVE	1/2/18
2115 NAVARRE AVE	12/28/17
Nevada Regulator	6/21/17
4805 W Bancroft (MH #17755) - SR#186829	3/26/18
1158 MIAMI ST (Fassett Reg) - SR#190165	
817 BRONSON AVE - SR#213876	

RequestId	Date Initiated	Dispatch To	Address
226784	01/1/2019 01:43	WATER IN THE BASEMENT,	634 VIRGINIA ST
226815	01/2/2019 08:22	WATER IN THE BASEMENT,	1638 CHAMPLAIN ST
226953	01/2/2019 06:02	WATER IN THE BASEMENT,	251 KEVIN PL
227116	01/4/2019 09:14	WATER IN THE BASEMENT,	2617 BERDAN AVE
227294	01/6/2019 10:22	WATER IN THE BASEMENT,	3936 GARRISON RD
228201	01/13/2019 12:43	WATER IN THE BASEMENT,	5407 IVANHILL RD
228320	01/14/2019 05:53	WATER IN THE BASEMENT,	3175 ALDRINGHAM RD
228328	01/14/2019 08:47	WATER IN THE BASEMENT,	3214 ALDRINGHAM RD
228560	01/16/2019 03:54	WATER IN THE BASEMENT,	3216 KYLEMORE RD
228727	01/18/2019 09:19	WATER IN THE BASEMENT,	2109 MELLWOOD CT
229172	01/23/2019 11:46	WATER IN THE BASEMENT,	5874 JACKMAN RD
229778	01/28/2019 10:31	WATER IN THE BASEMENT,	4454 DOUGLAS RD
229843	01/28/2019 04:56	WATER IN THE BASEMENT,	2335 KEMPER AVE
230059	01/30/2019 03:28	WATER IN THE BASEMENT,	251 KEVIN PL
230095	01/30/2019 10:30	WATER IN THE BASEMENT,	2608 KENWOOD BLVD
230179	01/31/2019 12:15	WATER IN THE BASEMENT,	2556 SCOTTWOOD AVE
230509	02/2/2019 11:23	WATER IN THE BASEMENT,	3359 BLANCHARD ST
230888	02/4/2019 04:25	WATER IN THE BASEMENT,	3147 W BANCROFT ST
230931	02/4/2019 09:58	WATER IN THE BASEMENT,	319 CYRIL ST
230941	02/4/2019 11:35	WATER IN THE BASEMENT,	2019 RIVERVIEW CT
231160	02/5/2019 08:11	WATER IN THE BASEMENT,	3936 BELLEVUE RD
231192	02/6/2019 07:36	WATER IN THE BASEMENT,	3934 BELLEVUE RD
231294	02/6/2019 02:14	WATER IN THE BASEMENT,	1332 BRONSON AVE
231340	02/6/2019 04:45	WATER IN THE BASEMENT,	430 WAYBRIDGE RD
231463	02/7/2019 11:59	WATER IN THE BASEMENT,	2918 HOLYOKE DR
231593	02/8/2019 07:24	WATER IN THE BASEMENT,	1638 CHAMPLAIN ST
233519	02/18/2019 03:58	WATER IN THE BASEMENT,	1570 GLENBROOK AVE
233541	02/18/2019 11:59	WATER IN THE BASEMENT,	244 CHORUS LN
233670	02/19/2019 03:26	WATER IN THE BASEMENT,	1735 BRAME PL
233705	02/19/2019 06:50	WATER IN THE BASEMENT,	3066 NEBRASKA AVE
233842	02/20/2019 09:44	WATER IN THE BASEMENT,	2625 AIRPORT HWY
234128	02/22/2019 02:11	WATER IN THE BASEMENT,	3920 HOILES AVE
234215	02/23/2019 10:07	WATER IN THE BASEMENT,	1405 POTOMAC DR
234236	02/23/2019 01:02	WATER IN THE BASEMENT,	4037 WESTWAY ST
234366	02/24/2019 07:57	WATER IN THE BASEMENT,	1029 CAMDEN ST
234765	02/26/2019 07:24	WATER IN THE BASEMENT,	4541 BELMAR AVE
234774	02/26/2019 08:35	WATER IN THE BASEMENT,	1029 CAMDEN ST
235253	03/1/2019 07:12	WATER IN THE BASEMENT,	917 GENEVA AVE
235466	03/4/2019 02:10	WATER IN THE BASEMENT,	1491 CRESTWOOD RD
236144	03/9/2019 09:31	WATER IN THE BASEMENT,	4143 EASTWAY ST
236151	03/10/2019 12:35	WATER IN THE BASEMENT,	2208 OLIN DR
236155	03/10/2019 03:25	WATER IN THE BASEMENT,	4859 LEAMINGTON AVE
236789	03/13/2019 03:18	WATER IN THE BASEMENT,	4235 SECOR RD
236948	03/14/2019 04:06	WATER IN THE BASEMENT,	4136 BURNHAM AVE
237202	03/16/2019 04:16	WATER IN THE BASEMENT,	4224 W CENTRAL AVE
237216	03/16/2019 08:02	WATER IN THE BASEMENT,	647 NICHOLAS ST
237260	03/17/2019 03:53	WATER IN THE BASEMENT,	1330 GRAND AVE
237636	03/19/2019 03:18	WATER IN THE BASEMENT,	1651 WATOVA RD
238149	03/22/2019 08:52	WATER IN THE BASEMENT,	5454 SAN PEDRO DR
238621	03/26/2019 12:06	WATER IN THE BASEMENT,	5055 JAMIESON DR
238960	03/27/2019 04:10	WATER IN THE BASEMENT,	2657 ALGONQUIN PKWY
239350	03/30/2019 09:58	WATER IN THE BASEMENT,	606 ANDORA DR
239382	03/30/2019 04:51	WATER IN THE BASEMENT,	1029 CAMDEN ST
239411	03/31/2019 01:59	WATER IN THE BASEMENT,	730 SOUTHBRIAR RD
239423	03/31/2019 07:17	WATER IN THE BASEMENT,	3086 ESCOTT AVE
239433	03/31/2019 09:23	WATER IN THE BASEMENT,	3442 GORNEY PL
239461	03/31/2019 02:41	WATER IN THE BASEMENT,	1916 DUNHAM ST
239463	03/31/2019 03:05	WATER IN THE BASEMENT,	1504 EMERSON ST
239475	03/31/2019 04:16	WATER IN THE BASEMENT,	5336 HILL AVE
240278	04/4/2019 12:05	WATER IN THE BASEMENT,	1796 FREEMAN ST
241791	04/14/2019 10:00	WATER IN THE BASEMENT,	5103 AVONHURST RD
242653	04/19/2019 07:16	WATER IN THE BASEMENT,	4448 FAIRVIEW DR

242671	04/19/2019 09:21	WATER IN THE BASEMENT,	2801 CHASE ST
242707	04/19/2019 12:01	WATER IN THE BASEMENT,	1640 LEBANON ST
242757	04/19/2019 05:48	WATER IN THE BASEMENT,	321 AUSTIN ST
242790	04/20/2019 10:27	WATER IN THE BASEMENT,	1701 BROWNSTONE BLVD
242795	04/20/2019 10:47	WATER IN THE BASEMENT,	3019 NORTHWOOD AVE
242807	04/20/2019 11:18	WATER IN THE BASEMENT,	2741 128 ST
242824	04/20/2019 12:05	WATER IN THE BASEMENT,	6028 322 ST
242825	04/20/2019 12:12	WATER IN THE BASEMENT,	3901 JACKMAN RD
242830	04/20/2019 12:33	WATER IN THE BASEMENT,	1634 LEBANON ST
242832	04/20/2019 12:35	WATER IN THE BASEMENT,	2947 118 ST
242835	04/20/2019 12:42	WATER IN THE BASEMENT,	2642 101 ST
242844	04/20/2019 01:11	WATER IN THE BASEMENT,	2857 105 ST
242846	04/20/2019 01:16	WATER IN THE BASEMENT,	2914 119 ST
242848	04/20/2019 01:20	WATER IN THE BASEMENT,	2852 105 ST
242849	04/20/2019 01:22	WATER IN THE BASEMENT,	2817 105 ST
242850	04/20/2019 01:24	WATER IN THE BASEMENT,	2832 105 ST
242853	04/20/2019 01:34	WATER IN THE BASEMENT,	2918 HOLYOKE DR
242855	04/20/2019 01:42	WATER IN THE BASEMENT,	2848 105 ST
242858	04/20/2019 01:52	WATER IN THE BASEMENT,	352 W OAKLAND ST
242860	04/20/2019 01:59	WATER IN THE BASEMENT,	2832 105 ST
242864	04/20/2019 02:15	WATER IN THE BASEMENT,	3635 WALLACE BLVD
242875	04/20/2019 03:01	WATER IN THE BASEMENT,	1622 LEBANON ST
242886	04/20/2019 03:42	WATER IN THE BASEMENT,	1640 LEBANON ST
242888	04/20/2019 03:48	WATER IN THE BASEMENT,	2740 128 ST
242889	04/20/2019 03:56	WATER IN THE BASEMENT,	1641 LEBANON ST
242899	04/20/2019 05:17	WATER IN THE BASEMENT,	2020 BRUSSELS ST
242945	04/21/2019 11:41	WATER IN THE BASEMENT,	2303 BERDAN AVE
242953	04/21/2019 01:31	WATER IN THE BASEMENT,	1221 N MICHIGAN ST
242976	04/21/2019 06:56	WATER IN THE BASEMENT,	4450 JACKMAN RD
243851	04/25/2019 08:24	WATER IN THE BASEMENT,	4052 EASTWAY ST
244323	04/28/2019 01:20	WATER IN THE BASEMENT,	761 BERDAN AVE
244668	04/30/2019 10:50	WATER IN THE BASEMENT,	2767 KENWOOD BLVD
246257	05/7/2019 06:17	WATER IN THE BASEMENT,	605 SEARLES RD
246576	05/9/2019 07:46	WATER IN THE BASEMENT,	3728 WALLACE BLVD
246597	05/9/2019 08:42	WATER IN THE BASEMENT,	2404 BEAUFORT AVE
246803	05/9/2019 06:09	WATER IN THE BASEMENT,	1307 ELLIS AVE
246839	05/10/2019 12:38	WATER IN THE BASEMENT,	113 ESTHER ST
246843	05/10/2019 02:01	WATER IN THE BASEMENT,	1623 SOUTH COVE BLVD
246865	05/10/2019 08:04	WATER IN THE BASEMENT,	1633 SOUTH COVE BLVD
248229	05/16/2019 02:54	WATER IN THE BASEMENT,	1960 CONE ST
248789	05/19/2019 07:52	WATER IN THE BASEMENT,	5606 FOREST BEND CT
248798	05/19/2019 08:50	WATER IN THE BASEMENT,	5610 FOREST BEND CT
250465	05/26/2019 04:20	WATER IN THE BASEMENT,	5228 BROPHY DR
252079	06/1/2019 11:45	WATER IN THE BASEMENT,	4048 FAIRVIEW DR
252081	06/1/2019 11:57	WATER IN THE BASEMENT,	2740 128 ST
252090	06/2/2019 02:38	WATER IN THE BASEMENT,	2208 OLIN DR
252678	06/4/2019 12:12	WATER IN THE BASEMENT,	525 DEVON PL
252909	06/5/2019 08:34	WATER IN THE BASEMENT,	4445 WOODMONT RD
253419	06/6/2019 01:28	WATER IN THE BASEMENT,	4723 EDGEMONT RD
256360	06/20/2019 12:10	WATER IN THE BASEMENT,	1053 FOREST GREEN DR
256392	06/20/2019 02:24	WATER IN THE BASEMENT,	936 TRAILWOOD CT
256893	06/24/2019 12:45	WATER IN THE BASEMENT,	55 VAN BUREN AVE
259097	07/6/2019 06:53	WATER IN THE BASEMENT,	4247 PACKARD RD
259098	07/6/2019 06:57	WATER IN THE BASEMENT,	439 WAGGONER BLVD
260152	07/12/2019 08:43	WATER IN THE BASEMENT,	1767 HINSDALE RD
264183	08/6/2019 01:20	WATER IN THE BASEMENT,	4312 ROSE GARDEN DR
264269	08/6/2019 04:25	WATER IN THE BASEMENT,	5866 METEOR AVE
264443	08/7/2019 02:05	WATER IN THE BASEMENT,	2200 FOXBOURNE RD
264575	08/8/2019 10:59	WATER IN THE BASEMENT,	5044 JAMIESON DR
265790	08/15/2019 07:26	WATER IN THE BASEMENT,	2334 PORTSMOUTH AVE
266043	08/18/2019 10:33	WATER IN THE BASEMENT,	2533 ALDRINGHAM RD
268731	09/4/2019 11:24	WATER IN THE BASEMENT,	2334 TORREY HILL DR
269177	09/6/2019 04:20	WATER IN THE BASEMENT,	6061 323 ST

269253	09/7/2019 02:29	WATER IN THE BASEMENT,	1633 S COVE BLVD
272175	09/28/2019 02:42	WATER IN THE BASEMENT,	5407 HONEYMAPLE LN
273839	10/11/2019 11:15	WATER IN THE BASEMENT,	554 ANDORA DR
274007	10/14/2019 08:35	WATER IN THE BASEMENT,	5874 JACKMAN RD
275354	10/26/2019 10:48	WATER IN THE BASEMENT,	3439 KIRBY PL
275384	10/27/2019 06:17	WATER IN THE BASEMENT,	802 MAYFAIR BLVD
276529	11/5/2019 12:52	WATER IN THE BASEMENT,	3722 TURRET GREEN DR
277028	11/10/2019 09:08	WATER IN THE BASEMENT,	911 BURKE GLEN RD
277183	11/12/2019 11:08	WATER IN THE BASEMENT,	1216 TECUMSEH ST
277431	11/14/2019 01:29	WATER IN THE BASEMENT,	5931 SECOR RD
277435	11/14/2019 01:39	WATER IN THE BASEMENT,	1917 WYNDHURST RD
277618	11/16/2019 11:38	WATER IN THE BASEMENT,	1701 BROWNSTONE BLVD
278344	11/23/2019 01:00	WATER IN THE BASEMENT,	905 WAVERLY AVE
278368	11/23/2019 08:57	WATER IN THE BASEMENT,	905 WAVERLY AVE
278390	11/24/2019 10:29	WATER IN THE BASEMENT,	905 WAVERLY AVE
278406	11/24/2019 02:31	WATER IN THE BASEMENT,	31 N WESTWOOD AVE
278660	11/26/2019 02:52	WATER IN THE BASEMENT,	3529 DORR ST
279014	11/30/2019 04:34	WATER IN THE BASEMENT,	6088 SADDLEWOOD DR
279015	11/30/2019 04:38	WATER IN THE BASEMENT,	6084 SADDLEWOOD DR
279018	11/30/2019 05:07	WATER IN THE BASEMENT,	2247 UNIVERSITY HILLS BLVD
279033	11/30/2019 11:37	WATER IN THE BASEMENT,	6076 SADDLEWOOD DR
279041	12/1/2019 04:05	WATER IN THE BASEMENT,	6084 SADDLEWOOD DR
279046	12/1/2019 08:09	WATER IN THE BASEMENT,	6093 SADDLEWOOD DR
279170	12/2/2019 03:01	WATER IN THE BASEMENT,	4607 SHADOWOOD LN
279232	12/2/2019 10:10	WATER IN THE BASEMENT,	3449 STICKNEY AVE
279233	12/2/2019 10:14	WATER IN THE BASEMENT,	3465 STICKNEY AVE
279331	12/3/2019 01:33	WATER IN THE BASEMENT,	165 CHAMPION ST
279620	12/5/2019 12:47	WATER IN THE BASEMENT,	4045 AMSTERDAM RD
280121	12/10/2019 03:56	WATER IN THE BASEMENT,	1938 BRUSSELS ST
280221	12/11/2019 01:36	WATER IN THE BASEMENT,	745 CUTHBERT RD
280312	12/12/2019 09:38	WATER IN THE BASEMENT,	745 CUTHBERT RD
280660	12/16/2019 10:27	WATER IN THE BASEMENT,	1910 NORTH COVE BLVD
281318	12/23/2019 02:12	WATER IN THE BASEMENT,	4925 JACKMAN RD
281383	12/24/2019 11:23	WATER IN THE BASEMENT,	5131 SECOR RD
281791	12/27/2019 03:44	WATER IN THE BASEMENT,	4533 MONROE ST
281854	12/29/2019 09:44	WATER IN THE BASEMENT,	3009 FRAMPTON DR
281918	12/30/2019 06:52	WATER IN THE BASEMENT,	3728 WALLACE BLVD
281961	12/30/2019 09:45	WATER IN THE BASEMENT,	4326 RUGBY DR

InvestigatedBy	Sewer Zone	WO Id	Closed By	Date Invt Done
HARRIS, CALVIN	1	509935	FUTEY, KEN	01/1/2019 03:14
GRADY, DAN	1	510107	FUTEY, KEN	01/2/2019 12:48
HARRIS, CALVIN	1	510149	FUTEY, KEN	01/2/2019 08:53
ANDREWS, BOB	2	510605	FUTEY, KEN	01/4/2019 02:37
HARRIS, CALVIN	2	510709	FUTEY, KEN	01/6/2019 11:55
HARRIS, CALVIN	3	512582	FUTEY, KEN	01/13/2019 01:23
HARRIS, CALVIN	2	512862	FUTEY, KEN	01/14/2019 07:34
HARRIS, CALVIN	2	512864	FUTEY, KEN	01/14/2019 10:35
ANDREWS, BOB	2	513424	FUTEY, KEN	01/16/2019 04:49
ANDREWS, BOB	2	513853	FUTEY, KEN	01/18/2019 10:33
ANDREWS, BOB	2	514470	FUTEY, KEN	01/23/2019 12:47
ANDREWS, BOB	2	515380	FUTEY, KEN	01/28/2019 11:13
ANDREWS, BOB	3	515478	FUTEY, KEN	01/28/2019 05:53
HARRIS, CALVIN	1	515821	FUTEY, KEN	01/30/2019 05:01
HARRIS, CALVIN	2	515825	FUTEY, KEN	01/30/2019 11:29
FUTEY, KEN	1	515868	FUTEY, KEN	01/31/2019 01:20
HARRIS, CALVIN	1	516144	FUTEY, KEN	02/2/2019 01:37
ANDREWS, BOB	2	516435	FUTEY, KEN	02/4/2019 07:58
HARRIS, CALVIN	1	516438	FUTEY, KEN	02/4/2019 11:10
HARRIS, CALVIN	3	516442	FUTEY, KEN	02/5/2019 01:52
HARRIS, CALVIN	2	516756	FUTEY, KEN	02/5/2019 09:56
ANDREWS, BOB	2	516929	FUTEY, KEN	02/6/2019 01:17
GRADY, DAN	1	516998	FUTEY, KEN	02/6/2019 03:28
ANDREWS, BOB	2	517040	FUTEY, KEN	02/6/2019 05:17
ANDREWS, BOB	2	517282	FUTEY, KEN	02/7/2019 01:04
ANDREWS, BOB	1	517477,517557	FUTEY, KEN	02/8/2019 12:21
HARRIS, CALVIN	3	519124	FUTEY, KEN	02/18/2019 06:01
HARRIS, CALVIN	3	519128	FUTEY, KEN	02/19/2019 02:26
ANDREWS, BOB	2	519362	FUTEY, KEN	02/19/2019 03:59
HARRIS, CALVIN	3	519380	FUTEY, KEN	02/19/2019 08:48
HARRIS, CALVIN	3	519691	FUTEY, KEN	02/20/2019 11:29
ANDREWS, BOB	2	520149	FUTEY, KEN	02/22/2019 03:00
	2	520253	FUTEY, KEN	02/23/2019 11:54
	2	520269	FUTEY, KEN	02/23/2019 02:27
	1	520288	FUTEY, KEN	02/24/2019 08:58
HARRIS, CALVIN	2	520709	FUTEY, KEN	02/26/2019 09:09
HARRIS, CALVIN	1	520711	FUTEY, KEN	02/26/2019 10:28
HARRIS, CALVIN	3	521558	FUTEY, KEN	03/1/2019 08:44
ANDREWS, BOB	2	521839	FUTEY, KEN	03/4/2019 03:47
HARRIS, CALVIN	2	522807	FUTEY, KEN	03/9/2019 11:24
HARRIS, CALVIN	2	522808	FUTEY, KEN	03/10/2019 03:14
HARRIS, CALVIN	2	522808	FUTEY, KEN	03/10/2019 03:31
ANDREWS, BOB	2	523543	FUTEY, KEN	03/13/2019 04:13
ANDREWS, BOB	2	523813	FUTEY, KEN	03/15/2019 08:01
HARRIS, CALVIN	2	524151	FUTEY, KEN	03/16/2019 06:14
HARRIS, CALVIN	3	524153	FUTEY, KEN	03/16/2019 09:50
HARRIS, CALVIN	1	523487	WICIAK, TOM	03/17/2019 04:05
ANDREWS, BOB	3	524812	FUTEY, KEN	03/19/2019 06:42
ANDREWS, BOB	2	525500	FUTEY, KEN	03/22/2019 09:45
HARRIS, CALVIN	2	525887	FUTEY, KEN	03/26/2019 01:31
HARRIS, CALVIN	2	526462	FUTEY, KEN	03/27/2019 06:11
STAFFAN, RICK	3	527195	FUTEY, KEN	03/30/2019 12:03
DUTRIDGE, AARON	1	527213	FUTEY, KEN	03/30/2019 05:03
HARRIS, CALVIN	3	527225	AMISON, LORI	03/31/2019 02:42
HARRIS, CALVIN	3	527232	FUTEY, KEN	03/31/2019 08:49
HAFNER, RANDY	1	527237	FUTEY, KEN	03/31/2019 04:24
HAFNER, RANDY	3	527239	FUTEY, KEN	03/31/2019 06:51
MORENO, MARIO	1	527246	FUTEY, KEN	03/31/2019 10:17
MORENO, MARIO	3	527243	FUTEY, KEN	03/31/2019 07:22
ANDREWS, BOB	2	528663	FUTEY, KEN	04/4/2019 01:38
JONES, RONNIE	2	530660	FUTEY, KEN	04/14/2019 11:32
HARRIS, CALVIN	2	531897	FUTEY, KEN	04/19/2019 11:36

HARRIS, CALVIN	1	531912	FUTEY, KEN	04/19/2019 05:39
HARRIS, CALVIN	1	531907	FUTEY, KEN	04/19/2019 01:50
HARRIS, CALVIN	1	531914	FUTEY, KEN	04/19/2019 06:52
HARRIS, CALVIN	3	531944	FUTEY, KEN	04/20/2019 03:42
JONES, RONNIE	2	531937	FUTEY, KEN	04/20/2019 01:51
FUTEY, KEN	1	531948	FUTEY, KEN	04/20/2019 04:03
FUTEY, KEN	1	531941	FUTEY, KEN	04/20/2019 02:38
HARRIS, CALVIN	2	531964	FUTEY, KEN	04/20/2019 07:51
HARRIS, CALVIN	1	531908	WICIAK, TOM	04/20/2019 10:18
FUTEY, KEN	1	531953	FUTEY, KEN	04/20/2019 05:18
FUTEY, KEN	1	531951	FUTEY, KEN	04/20/2019 05:12
FUTEY, KEN	1	531963	FUTEY, KEN	04/20/2019 07:30
FUTEY, KEN	1	531947	FUTEY, KEN	04/20/2019 03:56
FUTEY, KEN	1	531963	FUTEY, KEN	04/20/2019 07:28
FUTEY, KEN	1	531963	FUTEY, KEN	04/20/2019 07:27
FUTEY, KEN	1	531963	FUTEY, KEN	04/20/2019 07:26
HARRIS, CALVIN	2	531966	FUTEY, KEN	04/20/2019 08:15
FUTEY, KEN	1	531963	FUTEY, KEN	04/20/2019 07:25
BLAESING, MIKE	1	531992	FUTEY, KEN	04/21/2019 01:02
FUTEY, KEN	1	531963	FUTEY, KEN	04/20/2019 07:03
FUTEY, KEN	1	531962	FUTEY, KEN	04/20/2019 06:54
HARRIS, CALVIN	1	531908	WICIAK, TOM	04/20/2019 10:17
HARRIS, CALVIN	1	531908	WICIAK, TOM	04/20/2019 10:19
FUTEY, KEN	1		FUTEY, KEN	04/20/2019 04:35
HARRIS, CALVIN	1	531908	WICIAK, TOM	04/20/2019 10:20
CURTIS, MICHAEL	2	531983	FUTEY, KEN	04/20/2019 11:11
HARRIS, CALVIN	2	532024	FUTEY, KEN	04/21/2019 03:25
HARRIS, CALVIN	1	532023	FUTEY, KEN	05/7/2019 03:47
HARRIS, CALVIN	2	532028	FUTEY, KEN	04/21/2019 08:15
ANDREWS, BOB	2	535229	FUTEY, KEN	04/25/2019 09:43
HARRIS, CALVIN	1	536252,536420,536539	FUTEY, KEN	04/28/2019 06:07
ANDREWS, BOB	2	537218	FUTEY, KEN	05/8/2019 03:50
HARRIS, CALVIN	3	540065	FUTEY, KEN	05/7/2019 07:20
MORENO, MARIO	1	540802	FUTEY, KEN	05/9/2019 06:58
ANDREWS, BOB	2	540845	FUTEY, KEN	05/9/2019 09:47
HARRIS, CALVIN	1	541032	FUTEY, KEN	05/9/2019 07:06
HARRIS, CALVIN	1	541040	FUTEY, KEN	05/10/2019 02:25
HARRIS, CALVIN	2	541044	FUTEY, KEN	05/10/2019 03:54
ANDREWS, BOB	2	541247	FUTEY, KEN	05/10/2019 10:08
ANDREWS, BOB	2	543961	FUTEY, KEN	05/16/2019 03:31
HARRIS, CALVIN	3	544698	FUTEY, KEN	05/19/2019 07:54
HARRIS, CALVIN	3	544698	FUTEY, KEN	05/19/2019 09:05
HARRIS, CALVIN	1	548865	FUTEY, KEN	05/26/2019 06:30
HARRIS, CALVIN	2	551454	FUTEY, KEN	06/2/2019 12:30
HARRIS, CALVIN	1	551455	FUTEY, KEN	06/2/2019 01:18
HARRIS, CALVIN	2	551458	FUTEY, KEN	06/2/2019 05:37
JONES, RONNIE	1	552382	FUTEY, KEN	06/4/2019 01:13
CALLIS, DAVE	2	552855,553113	FUTEY, KEN	06/5/2019 10:03
MORENO, MARIO	1	553684	FUTEY, KEN	06/6/2019 03:30
HEHL, TIM	3	559576	FUTEY, KEN	06/20/2019 12:22
HEHL, TIM	3	559576	FUTEY, KEN	09/12/2019 09:23
MORENO, MARIO	1	560503	FUTEY, KEN	06/24/2019 01:34
HARRIS, CALVIN	2	564609	FUTEY, KEN	07/16/2019 06:00
HARRIS, CALVIN	2	564610	FUTEY, KEN	07/6/2019 08:30
HEHL, TIM	3	566811	FUTEY, KEN	07/12/2019 10:16
ANDREWS, BOB	2	576339	FUTEY, KEN	08/13/2019 04:48
ANDREWS, BOB	2	551126	FUTEY, KEN	08/6/2019 06:07
GRADY, DAN	3	575975	FUTEY, KEN	08/7/2019 02:08
ANDREWS, BOB	2	576386	FUTEY, KEN	08/8/2019 12:25
HARRIS, CALVIN	2	578870	FUTEY, KEN	08/15/2019 08:27
HARRIS, CALVIN	2	579130	FUTEY, KEN	08/18/2019 11:43
ANDREWS, BOB	2	583726	FUTEY, KEN	09/4/2019 12:47
FACER, MARK	1	584744	FUTEY, KEN	09/6/2019 05:23

HARRIS, CALVIN	2	584798	FUTEY, KEN	09/7/2019 03:58
HARRIS, CALVIN	2	590660	FUTEY, KEN	10/17/2019 10:00
MANN, LEROY	3	594446	MANN, LEROY	10/11/2019 02:22
HARRIS, CALVIN	2	594480,594580	HARRIS, CALVIN	10/14/2019 05:33
BLAESING, MIKE	1	597589	HARRIS, CALVIN	10/27/2019 12:03
BLAESING, MIKE	2	597589	HARRIS, CALVIN	10/27/2019 06:47
FACER, MARK	3	599862	ANDREWS, BOB	11/5/2019 02:04
JONES, RONNIE	3	600861	JONES, RONNIE	11/10/2019 10:25
JONES, RONNIE	1		JONES, RONNIE	11/12/2019 12:49
CALLIS, DAVE	2	601797	ANDREWS, BOB	11/14/2019 03:11
DUTRIDGE, AARON	2	601777	JONES, RONNIE	11/14/2019 02:35
JONES-BARNES, MARSHA	3	602101	JONES, RONNIE	11/16/2019 01:12
JONES, RONNIE	3	603882	JONES, RONNIE	11/23/2019 03:01
JONES, RONNIE	3	603888	JONES, RONNIE	11/23/2019 09:57
JONES, RONNIE	3		JONES, RONNIE	11/24/2019 04:49
JONES, RONNIE	3	603893	JONES, RONNIE	11/24/2019 03:09
FACER, MARK	3	604395	FUTEY, KEN	11/26/2019 03:48
HARRIS, CALVIN	2	604712	HARRIS, CALVIN	11/30/2019 06:43
HARRIS, CALVIN	2	604712	HARRIS, CALVIN	11/30/2019 06:47
HARRIS, CALVIN	2	604713	HARRIS, CALVIN	11/30/2019 06:48
HARRIS, CALVIN	2	604715	HARRIS, CALVIN	12/1/2019 12:50
HARRIS, CALVIN	2	604746	HARRIS, CALVIN	12/1/2019 11:08
HARRIS, CALVIN	2	604746	HARRIS, CALVIN	12/1/2019 10:17
HEHL, TIM	3	605092	FUTEY, KEN	12/2/2019 03:33
HARRIS, CALVIN	1	605115	HARRIS, CALVIN	12/3/2019 12:47
HARRIS, CALVIN	1	605115	HARRIS, CALVIN	12/3/2019 12:37
HEHL, TIM	3	605388	FUTEY, KEN	12/3/2019 02:15
FACER, MARK	3	605945	FUTEY, KEN	12/5/2019 01:16
JONES, RONNIE	2	606688,606689	JONES, RONNIE	12/10/2019 04:39
FACER, MARK	3	606938	FUTEY, KEN	12/11/2019 03:37
FACER, MARK	3		FUTEY, KEN	12/12/2019 12:01
ANDREWS, BOB	2	607580	FUTEY, KEN	12/16/2019 11:16
JONES, RONNIE	2	608721	JONES, RONNIE	12/23/2019 03:25
HARRIS, CALVIN	2	608730	HARRIS, CALVIN	12/24/2019 02:05
JONES, RONNIE	2	609160	JONES, RONNIE	12/27/2019 05:47
HARRIS, CALVIN	3	609174	HARRIS, CALVIN	12/29/2019 11:31
CALLIS, DAVE	1	609267	JONES, RONNIE	12/30/2019 08:52
LANGLOIS, MATTHEW	3	609343	HARRIS, CALVIN	12/30/2019 02:05

Comments

JASON REPORTING SEWER BACK UP IN BASEMENT..DISPATCHED CALVIN CHECKED OUR LINE, IT WAS UP AT THE START OF LINE, PUMPED MANHOLE AND SHOT 200' , IT BROKE LOOSE WILL RECALLED CALVIN HARRIS

PER ONE OF THE PROPERTY OWNER..... BACK UP IN BASEMENT ...PLUMBER WAS OUT ON WEDNESDAY AND CLEANED Spoke to Jason Hawk and provided him with City of Toledo Law Dept info for further follow up, provided him phone number and advi: Caller Earl called for ETA, claims smells sewer gas in his home, gave asap eta CALLED CALVIN HARRIS

Per caller, water back up in basement, sewage smell, called Calvin Harris at 8:49pm and advised of request, per Calvin onsite with c PLUGGED MAIN - CREW IS ON THE WAY.

MH'S ARE NOT HOLDING WATER BUT NEED CLEANING. CREW IS CLEANING MH'S AND MAINS. TALKED TO CHRISTINA ON PLUGGED MAIN. CREW IS ON SITE.

Sewer back up at the home. "The water is coming from the crock in the basement," says Derek. PLUGGED MAIN - I LEFT A PHONE MESSAGE FOR MICHELLE.

PER PLUMBER STANDING SEWAGE IN BASEMENT AND COMING UP IN MAN HOLE BACK YARD ADVISED CALVIN HARRIS AT 1217P

PER GLORIA CHECKING TO SEE IF SEWER WAS OUT, ADVISED CALVIN WAS OUT AND WAS COMPLETED. ADVISED RESIDENT OF SEWER DUTY FOREMAN'S FINDINGS AND ACTIONS.

"Bob Andrews was out & looked at a sewer & didn't find any problems. However, I found another sewer that is full of sewage. This ac PER:JILL, SEWER IS BACKING UP IN THE BASEMENT...419-697-5724 NOTIFIED C. HARRIS @ 11:36 P.M.

CALLER STATES THAT CLEAN WATER IS STILL BACKING UP IN HIS BASEMENT AND HE WANTED TO MAKE SURE WE FLU PER CALLER.... BACKUP IN BASEMENT....NEIGHBOR HAD ISSUE OVER NIGHT SR231160. CREW CHECKED OUR MAIN, AND IT WAS UP, SHOT 190' BROKE IT OPEN, PUBLIC TALKED TO PARTY (MARY) PLUGGED MAIN - TALKED TO T & J PLUMBING.

MANHOLE IN FRONT OF THIS DRIVEWAY IS FULL. CALLED IN BY ADAM AT ROTO ROOTER. CREW OPENED PLUGGED MAIN - HAVE TO SHOOT BACKWARDS HERE NO DOWNSTREAM ACCESS.

Bill, a plumber, says, "The customer is backed up. They aren't flooding but I don't want to run too much water. I went outside and sav NOTIFIED C. HARRIS @ 12:00 A.M.

TALKED TO THE PARTY ON THE PHONE

Per caller, sewer back up in basement, wants city side checked, called Calvin Harris on 2/19/19 @6:53pm and advised of the reques NOTIFIED C. JOHNSON @ 12:53 A.M.

CREW OPENED PLUGGED MAIN. MAIN WAS PLUGGED BETWEEN MH 35307 AND MH 13604 CALLED C. HARRIS

CALLED C. HARRIS

CALLED CALVIN HARRIS

Per caller, city side of sewer line clogged, tried to snake drain, cannot clear, needs city side checked , called Calvin Harris at 7:25pm 8:35PM TALKED TO SEWER DUTY CALVIN HARRIS AS PER TERI: WATER BACKING UP IN BASEMENT.

7:12 pm TALKED TO SEWER DUTY CALVIN HARRIS PER E&K CONTRACTOR THERE IS SEWER BACKUP AT 917 GENEVA. J PLUGGED MAIN - CREW IS ON SITE TO OPEN MAIN. TALKED TO THE PLUMBER.

PER SIERRA STATES BASEMENT FLOODING AND SEWER BACKUP

12:31am REPORTED TO CALVIN HARRIS SEWER BACKUP AT THIS ADDRESS PER CALLER.

Caller Cindy states still having water back up in basement called Calvin Harris and he advised to enter another request for a WB TALKED TO KEVIN ON THE PHONE TO NOTIFY HIM THAT WE OPENED THE MAIN.

CREW OPENED PLUGGED MAIN 3/14/19. ALSO PLACED BARRELS & ROAD CLOSED SIGNS. CAVE AT 4136 BURNHAM

PER TOBY FROM K & J ROOTER SERVICE....SEWER LINE IS BACKED UP, MARKED IN WHITE PAINT....DISPATCHED CALVII

PER DAVE SEWER BACK UP IN BASEMENT..DISPATCH CALVIN HARRIS @ 8:03PM

Talked to home owner and explained we will be there this week.

Cleta Nofziger from 1645 Watova, 419.382.1823, says the sinkhole is causing additional issues at her property. Cleata spoke with Se PLUGGED MAIN - DISPATCHED A CREW TO THE LOCATION. TALKED TO MARILYN ON THE PHONE.

NOTIFIED C. HARRIS @ 12:08 A.M.

Denise checking back to find out what caused the sewer back up; she said crews have been working outside for the last couple of da If possibly, please put what was said in the comments or at least the guesstimate cause of issue investigated. I may be pushing it, t PER TERI HAS BACK UP OF SEWAGE IN BASEMENT..CALLED 2924

PER SEWER DUTY - PUMP STATION IN THE AREA IS CURRENTLY DOWN - WATER REC CREWS ON SITE...

Per caller, sewer back up in basement, wants city side checked, advised Calvin Harris via phone at 725am

CREW CHECKED LINE, IT WAS UP, SHOT LINE AND FINALLY OPENED IT UP, PUBLIC TALKED TO PARTY

CREW CHECKED OUR LINES, THEY WERE UP, SHOT FROM FEARING ST. OPENED IT UP, DOWN IN CHANNEL WHEN WE L

SHOT MAIN LINE 430' TO UNPLUG FROM MH#24267 TO 24252

RESIDENT WANTED SR NUMBER AND LAW DEPT. NUMBER.SPOKE TO HIM BY PHONE.

PUBLIC MAIN IS FUNCTIONING PROPERLY. I TALKED TO RICK ON THE PHONE AND SUGGESTED CONTACTING ENGINEEI

Are sanitary main was up crew jetted fr M/H #8978 to M/H 8983 crew talked to party

CALLER STATES SEWER BACK UP.... ADV CALVIN HARRIS 7:19 A.M.

CALLER STATES SEWER BACK UP....ADV CALVIN HARRIS 9:23 A.M.

CALLER STATES SEWER BACK UP

WATER IN BASEMENT.

Per caller, sewer back up in basement, wants city side checked

Per caller, water back up in basement, wants city side checked, Roto Rooter told homeowner city side backed up

Per caller, water back up in basement, wants city side checked

ALISSA REPORTING SEWER BACK UP > 6 INCHES.

Per caller, water back up in basement, wants city side checked

WATER BACKING UP IN MULTIPLE HOUSES. MANHOLE SOUTH OF THIS ADDRESS IS FULL. SINKHOLE IN AREA.

WATER BACKING UP IN BASEMENT. LESS THAN 6. MAIN IS FULL.

WATER BACKING UP IN BASEMENT.

Per caller, water back up in basement, wants city side checked

WATER IN BASEMENT. MAIN IS FULL.

Per caller, sewer back up in basement, states gate at the end of the street is closed and covered in leaves, wants city side checked

WATER BACKING UP IN BASEMENT.

JACOB REPORTING SEWER BACKUP IN BASEMENT - SEVERAL NEIGHBORS AS WELL.

WATER BACKING UP IN BASEMENT.

Per caller, sewer back up in basement, needs city side checked

HOMEOWNER CALLED BACK AND SAID THAT WATER IS GETTING HIGHER. CONCERNED THAT IT WILL RUIN HER WASHE

WATER BACKING UP IN BASEMENT.

GREG REPORTING WATER IN BASEMENT - SUMP PUMP IS KEEPING UP BUT NEEDS CITY SIDE CHECKED.

Per caller, water back up in basement, wants city side checked

WATER BACKING UP IN BASEMENT. CALLED IN BY PLUMBER, TOBY - STATED THAT MANHOLE IS FULL.

overload

Per caller, water back up in basement, wants city side checked

Per caller, water back up in basement, wants city side checked

Per caller, sewer back up in basement, plumber snaked over 100 feet, line still not clear-see previous SR242867-resident called back

Per caller, sewer back up in basement, wants city side checked -advised Calvin Harris @133pm on 4/21/19

NOTIFIED CALVIN HARRIS AT 656PM

PLUGGED MAIN - CREW WILL OPEN & CLEAN LINE.

Advised Calvin Harris @2:41pm on 4/28/19

MH IN ROW AT 2767 KENWOOD NEEDS FLUSHING. WAITING ON CREW RIGHT NOW TO TAKE CARE OF THIS.

6:16 pm NOTIFIED SEWER DUTY CALVIN HARRIS - PER HAROLD W.B. IN BASEMENT AND WATER STANDING IN FRONT Y

SHOT FROM MH#63 1 TIME @ 600'. NEVER MADE IT TO MH#63. GOT WATER AND SHOT FROM MH#62 310'. AGAIN COUL

CREW OPENED PLUGGED MAIN. I TALKED TO ANTHONY IN PERSON.

PER TENANT ADVISED WORK ORDER HAS BEEN ISSUED AND ADVISED TO GET PUMP TO PUMP OUT BASEMENT

NOTIFIED C. HARRIS @ 12:40 A.M.

NOTIFIED C. HARRIS @ 2:03 A.M.

CREW OPENED PLUGGED MAIN. TALKED TO THE PARTY.

CREW OPENED PLUGGED MAIN. TALKED TO THE PARTY.

PER SARAH DRAIN BACKING UP IN BASEMENT..CONTACTED CALVIN HARRIS @ 7:53PM

PER HOMEOWNER BACK UP WATER IN BASEMENT CONTACTED CALVIN HARRIS @ 8:51PM

PER PAUL HAS BACKUP IN DRAIN IN BASEMENT...NOTIFIED 4:38 PM

MICHELLE REPORTING W.B. IN BASEMENT.

BERNARD REPORTING W.B. IN BASEMENT. SEWER BACKUP > AN INCH.

DAVE REPORTING 4" WATER IN BASEMENT FROM DRAIN.

CALLER STATES SEWER BACK UP...DUPLEX

WATER IN BASEMENT. MANHOLE IN FRONT OF HOUSE IS HOLDING WATER. CALLED IN BY DOUG AT ACTION SEWER.

Caller reports water in the basement earlier this week.

PROBLEM SOLVED

ON SAME LINE AS FOREST GREEN WO 559576 LINE UP SHOT LINE DOWN TALKED TO PARTY

crew left card in mail box.

PER LISA REPORTING SEWER BACK UP IN BASEMENT..NOTIFIED CALVIN HARRIS @ 6:54PM

PER ERIN REPORTING BACK UP SEWER IN BASEMENT, NOTIFIED CALVIN HARRIS @ 6:57PM

SEWER MAIN PLUGGED. SHOT FROM 1708 HINDSDALE 280 FT

SEWAGE BACKING UP IN BASEMENT. STREET IS ALSO FLOODED.

I TALKED TO JANINE IN PERSON - I DYE TESTED AN AREA IN THE BACKYARD WHERE WATER WAS EASILY RUNNING INT

CREW CHECKED LINES, THEY WERE UP, HAD CAR MOVED AND FOUND A DOWN MANHOLE AND SHOT IT 300' X2, FULL C

PER CORY STORM DRAINS ARE NOT RUNNING.. BOILER ROOM IS UNDER WATER .. APARTMENTS ARE BACKED UP AS V

HOMEOWNER CHECKING ON STATUS, ADVISED CALVIN WAS THERE AND WORK ORDER HAS BEEN PLACED.

HOMEOWNER CALLED CHECKING STATUS, ADVISED HAS BEEN WORKED ORDER FOR FURTHER REPAIR

LINE IS OPEN.

PUBLIC TALKED WITH PARTY

Per caller, water back up in basement -advised Calvin Harris @231pm on 9/7/19.
PER HOMEOWNER SEWER BACK UP IN BASEMENT SEWER GRATES ARE PLUGGED OUT IN STREET NOTIFIED CALVIN H.
Nanny says, "There's a strong sewer odor coming from the basement."
PER CALLER.... SEWER SMELL COMING FROM DRAIN IN BASEMENT... NO BACK UP YET.... HAS HAPPENED PREVIOUSLY
Jetted sanitary main 232' west from MH 4613
Jetted sanitary main 112' west from MH 7094
PER CALLER (OWNER MICHELLE)... BACK UP IN BASEMENT DID HAVE PLUMBER OUT (MR. FIX IT)... SNAKED AND DID ST
Are sanitary main is up will have to call in a crew.
Job was wrote by S&D Inspection to excavate and to due the repair at 1216 Tecumseh st and it's a W/B knocked on front door no an
Are sanitary main was up crew jetted main 240'.
Are sanitary main was up crew jetted main 60' talked to party on Ph.
Talked to James and the water is receding in the basement.
Per caller, sewer back up in basement, Sewer crew onsite today, water went away after crew cleared line, but now the water/sewage
Talked to party stating that we would not be able to do anything till monday the pump is working water is down in the channel but it h
Talked to plumber advised to the plumber that we would not be able to do any repair untill tomorrow after the O.U.P.S. clear.
Are sanitary main is up will have to call crew in.
CALLER HAS PLUMBER COMING OUT. SAYS MANHOLE IS UP IN FRONT OF LAUNDRY EXPRESS AT DORR & BYRNE.
BONITA CALLED STILL HAS ISSUES WITH BACK UP IN BASEMENT. ADVISED WORK WAS COMPLETED, ADVISED WOULD (C
Owner, Ryan O'Neill (rynooneill2980@gmail.com; PH: 419-270-8507) sent an email to dpucustomerservice requesting reimburseme
PER CITIZEN REPORTING OVERFLOWING MANHOLE RUNNING OUT INTO STREET NOTIFIED CALVIN HARRIS @ 5: 08PM
Russ called again for an update, advised caller Sewers is working on the problem currently.
Owner, Ryan O'Neill (rynooneill2980@gmail.com; PH: 419-270-8507) sent an email to dpucustomerservice requesting reimburseme
This concern was mentioned at the 12/4/19 Wednesdays with Wade meeting at the Washington Branch Library

Per caller, Pete's Carryout has sewer back up, plumber onsite-advised Calvin Harris on 12/2/19 10:15pm
Per plumber Marty, manhole in Wendys parking lot at address is full to the top with sewage-advised Calvin Harris on 12/2/19 10:15pm
WATER BACKING UP IN BASEMENT.
WATER BACKING UP IN TOILET AND DRAINING SLOWLY.
CK M/H 13115 it is up have to call crew in talked to party.
PER MOHAMMAD SEWER BACK UP INSIDE HOME PLUMBER WAS OUT SAID CITY SIDE HAS ISSUE HE WAS NOT ABLE TO
TALKED WITH PARTY HAD W/B ON 12-11-19 HAD CREW OPEN MAIN W/O 606983 THIS MAIN IS ON CREWS MAP WORK
PLUGGED MAIN. CREW WILL ADDRESS IMMEDIATELY AFTER LUNCH. I TALKED TO DAVID ON THE PHONE.
CALLED IN BY ERIC FROM E&K.
Marvin says, "There's sewer back up in front of Secor Cedars apartments. We just had ASAP plumbing out here."
CK are sanitary main is up crew will jet main.
Per caller, sewer back up in basement--advised Calvin Harris via phone @944am
Are sanitary main was up will have crew jet main.
KELLY HAS BACK UP IN BASEMENT - ON HER WAY TO WORK - PLEASE LEAVE RESULT ON HER DOOR.

Weather History for KTOL - January, 2018

From:

To:

Get History

- Daily
- Weekly
- Monthly
- Custom**

	Max	Avg	Min	Sum
Temperature				
Max Temperature	98 °F	61 °F	5 °F	
Mean Temperature	87 °F	52 °F	0 °F	
Min Temperature	78 °F	43 °F	-5 °F	
Degree Days				
Heating Degree Days (base 65)	65	16	0	6020
Cooling Degree Days (base 65)	22	3	0	1231
Growing Degree Days (base 50)	38	10	0	3484
Dew Point				

	Max	Avg	Min	Sum
Dew Point	81 °F	42 °F	-10 °F	
Precipitation				
Precipitation	1.62 in	0.13 in	0.00 in	37.99 in
Snowdepth	8.0 in	0.4 in	0.0 in	-
Wind				
Wind	40 mph	8 mph	0 mph	
Gust Wind	52 mph	23 mph	13 mph	
Sea Level Pressure				
Sea Level Pressure	30.81 in	30.06 in	29.37 in	

Custom Weather History Graph

Search for Another Location

Airport or City:

Submit

Weather History & Observations

2018	Temp. (°F)			Dew Point (°F)			Humidity (%)			Sea Level Press. (in)			Visibility (mi)			Wind (mph)		Precip. (in)	Events	
	high	avg	low	high	avg	low	high	avg	low	high	avg	low	high	avg	low	high	avg	high		
Jan	12	6	-1	6	3	-3	95	84	73	30.65	30.57	30.49	10	7	2	20	12	23	T	Snow
	5	0	-5	1	-5	-10	95	79	62	30.64	30.52	30.32	10	10	7	17	12	23	T	
	17	8	-1	13	2	-6	92	77	61	30.27	30.12	29.98	10	8	2	17	11	22	0.01	Snow
	17	10	2	13	4	-7	92	77	61	30.24	30.14	30.06	10	10	5	20	9	26	T	Snow
	10	3	-4	-3	-6	-9	79	68	57	30.46	30.34	30.23	10	10	10	15	8	19	0.00	
	13	4	-5	5	-1	-7	95	78	61	30.62	30.55	30.46	10	10	8	13	4	16	0.00	
	32	14	-5	21	7	-8	91	71	50	30.56	30.31	30.02	10	10	7	18	10	25	0.00	

2018	Temp. (°F)			Dew Point (°F)			Humidity (%)			Sea Level Press. (in)			Visibility (mi)			Wind (mph)			Precip. (in)	Events
	36	32	28	34	32	23	100	82	63	30.14	29.97	29.89	10	6	1	23	15	28	0.25	Rain , Snow
	37	33	28	31	30	28	100	88	76	30.34	30.28	30.12	6	4	2	18	7	24	0.00	
	52	38	24	50	37	25	100	96	92	30.29	30.07	29.92	10	6	1	15	7	21	0.05	Rain
	58	54	50	56	53	49	100	93	86	29.95	29.85	29.71	10	10	4	20	11	28	0.03	Rain
	56	36	15	55	27	5	100	84	67	30.21	29.90	29.68	10	6	0	29	17	40	0.38	Fog , Rain , Snow
	19	15	10	9	4	1	73	61	49	30.64	30.47	30.25	10	10	2	24	10	33	T	Snow
	20	13	6	12	8	5	91	74	56	30.71	30.63	30.50	10	10	10	13	4	17	0.00	
	23	18	13	22	14	6	100	84	67	30.48	30.32	30.19	10	3	1	24	6	29	0.13	Snow
	14	8	1	11	2	-2	95	86	76	30.55	30.45	30.31	10	6	2	18	11	22	T	Snow
	20	11	1	13	6	-1	100	87	73	30.56	30.47	30.26	10	8	4	22	10	31	T	Snow
	26	20	14	17	12	8	80	72	63	30.24	30.14	30.04	10	10	9	23	15	32	0.00	
	36	30	23	26	19	15	69	63	56	30.04	29.96	29.83	10	10	10	23	16	33	0.00	
	41	37	33	38	29	25	92	78	64	30.08	29.97	29.85	10	10	7	22	13	32	0.00	
	45	40	35	45	40	36	100	96	92	30.09	30.04	29.98	8	2	0	10	2	14	0.01	Fog , Rain
	58	51	44	50	47	44	100	86	72	29.97	29.81	29.50	10	5	1	31	8	39	0.11	Rain , Thunderstorm
	50	41	31	45	33	23	92	84	75	30.04	29.70	29.52	10	10	9	30	16	39	0.01	Rain
	31	28	25	25	21	19	81	72	63	30.38	30.22	30.07	10	10	8	17	7	24	T	Snow
	36	32	27	27	24	20	85	74	63	30.49	30.42	30.38	10	10	10	16	6	19	0.00	
	53	41	29	35	30	26	85	65	44	30.37	30.30	30.15	10	10	10	22	10	31	T	Rain
	50	40	29	46	36	25	100	73	46	30.25	30.14	30.09	10	10	8	22	13	31	0.06	Rain
	49	36	22	32	27	22	100	75	49	30.34	30.30	30.26	10	10	10	15	4	19	0.00	
	31	25	19	28	24	14	100	86	71	30.37	30.25	30.20	10	5	1	21	11	28	0.09	Snow
	26	21	15	19	12	7	88	72	55	30.49	30.40	30.24	10	10	10	14	6	21	T	
	45	34	23	30	24	17	81	65	49	30.22	29.90	29.71	10	10	10	33	14	43	0.00	

2018	Temp. (°F)			Dew Point (°F)			Humidity (%)			Sea Level Press. (in)			Visibility (mi)			Wind (mph)			Precip. (in)	Events
Feb	high	avg	low	high	avg	low	high	avg	low	high	avg	low	high	avg	low	high	avg	high	sum	
	39	26	12	31	20	-2	82	66	50	30.30	29.95	29.79	10	10	10	25	15	31	0.00	

2018	Temp. (°F)			Dew Point (°F)			Humidity (%)			Sea Level Press. (in)			Visibility (mi)			Wind (mph)			Precip. (in)	Events
19	14	8	11	6	-2	80	65	49	30.49	30.42	30.32	10	8	2	20	10	25	T	Snow	
35	24	12	15	11	5	84	60	35	30.40	30.16	29.89	10	10	6	23	12	30	T	Snow	
35	23	11	34	27	7	100	69	38	30.16	29.85	29.72	10	4	1	25	11	33	0.26	Snow	
17	9	0	14	8	0	95	74	53	30.33	30.24	30.18	10	7	1	18	7	23	0.05	Snow	
23	13	2	14	11	2	100	80	59	30.46	30.33	30.18	10	7	1	12	5	14	0.04	Snow	
26	20	14	19	16	11	92	76	60	30.41	30.26	30.17	10	6	1	14	9	18	0.11	Snow	
19	12	4	13	10	4	100	84	67	30.48	30.43	30.37	10	7	2	21	9	25	T	Snow	
36	25	14	29	23	10	100	88	75	30.44	30.21	30.08	10	3	0	10	4	13	0.32	Fog , Snow	
26	25	23	24	21	20	100	91	81	30.18	30.15	30.08	10	6	5	14	9	18	T		
31	27	23	30	26	19	100	91	81	30.29	29.92	29.78	10	5	1	17	10	22	0.08	Rain	
28	18	8	18	13	8	100	77	53	30.81	30.62	30.32	10	9	5	13	5	17	0.00		
32	19	5	20	12	4	92	67	42	30.81	30.61	30.32	10	9	7	13	5	16	T		
44	34	23	44	36	22	100	84	67	30.28	30.07	29.87	10	4	0	17	8	22	0.00	Fog	
56	50	43	56	49	43	100	100	100	29.88	29.76	29.65	10	3	0	18	9	24	0.31	Fog , Rain	
45	34	22	43	28	19	100	78	56	30.31	30.07	29.75	10	9	5	22	8	28	0.00		
34	26	18	32	26	17	100	85	69	30.30	30.10	29.98	10	8	1	9	4	12	0.06	Snow	
38	33	28	32	29	24	100	85	70	30.38	30.25	30.08	10	9	6	15	8	20	0.00		
61	47	33	59	46	30	100	95	89	30.08	29.99	29.92	10	5	1	20	8	27	1.06	Rain	
70	63	55	64	59	56	100	83	66	30.06	30.00	29.96	10	9	4	25	11	33	0.43	Rain	
57	46	34	56	41	31	100	93	85	30.64	30.36	30.02	10	9	2	21	9	25	0.55	Rain	
38	35	31	34	30	28	92	84	76	30.63	30.55	30.44	10	10	6	20	14	28	0.02	Rain	
51	43	34	50	41	33	100	95	89	30.41	30.22	30.09	10	6	1	24	10	31	0.28	Rain	
43	40	36	39	35	32	100	88	76	30.25	30.11	29.70	10	9	3	23	12	32	0.27	Rain	
55	46	37	55	37	29	100	77	53	30.11	29.79	29.50	10	8	2	40	20	47	0.02	Rain	
52	41	30	31	28	24	82	60	38	30.33	30.25	30.12	10	10	10	20	9	25	0.00		
60	47	34	34	30	25	76	56	35	30.35	30.23	30.02	10	10	10	22	8	27	0.00		
59	47	34	48	41	32	89	73	57	30.01	29.88	29.83	10	10	10	23	9	29	T	Rain	

2018	Temp. (°F)			Dew Point (°F)			Humidity (%)			Sea Level Press. (in)			Visibility (mi)			Wind (mph)		Precip. (in)	Events	
2018	Temp. (°F)			Dew Point (°F)			Humidity (%)			Sea Level Press. (in)			Visibility (mi)			Wind (mph)		Precip. (in)	Events	
Mar	high	avg	low	high	avg	low	high	avg	low	high	avg	low	high	avg	low	high	avg	high	sum	
	42	38	33	38	35	33	100	91	82	30.08	29.84	29.63	10	4	1	26	16	34	1.62	Rain , Snow
	41	35	29	32	28	26	100	80	59	30.45	30.28	30.10	10	10	10	20	9	26	0.00	
	43	35	27	25	21	15	78	59	39	30.56	30.51	30.44	10	10	10	14	7	18	0.00	
	42	34	25	25	19	15	75	55	34	30.54	30.49	30.40	10	10	10	17	8	23	0.00	
	38	33	27	25	18	11	78	57	35	30.39	30.23	30.00	10	10	10	20	13	26	0.00	
	50	41	31	37	31	24	100	68	36	29.97	29.75	29.66	10	7	3	16	7	22	0.08	Rain , Snow
	37	31	25	36	30	19	100	76	52	29.96	29.75	29.65	10	8	1	26	13	33	0.02	Snow
	31	27	23	22	20	19	88	76	63	29.96	29.91	29.86	10	10	8	25	14	35	T	Snow
	33	29	25	25	22	19	75	66	56	30.04	29.98	29.94	10	10	4	20	11	23	T	Snow
	41	30	18	24	18	16	91	66	40	30.18	30.10	30.04	10	10	10	15	4	19	0.00	
	42	31	19	22	19	16	91	66	41	30.23	30.18	30.14	10	10	10	14	4	18	0.00	
	37	29	20	33	27	18	92	87	81	30.14	30.02	29.94	10	6	1	17	6	22	0.05	Snow
	39	32	24	28	23	14	100	69	37	30.06	30.03	30.00	10	9	2	23	10	30	T	Snow
	41	33	24	21	17	14	75	58	40	30.06	29.98	29.81	10	10	10	25	13	29	T	
	43	35	27	24	21	13	78	61	43	29.95	29.79	29.68	10	10	10	21	14	29	0.00	
	40	30	20	18	14	9	73	57	40	30.22	30.13	29.96	10	10	10	22	7	26	0.00	
	47	35	22	21	18	12	81	54	26	30.11	29.99	29.91	10	10	10	14	3	17	0.00	
	59	42	25	25	22	16	85	53	20	30.08	30.00	29.93	10	10	10	18	7	23	0.00	
	43	36	29	30	23	18	78	57	36	30.00	29.96	29.91	10	10	10	25	15	34	0.00	
	45	36	26	24	18	15	75	53	31	29.91	29.83	29.77	10	10	10	30	19	37	0.00	
	44	36	28	26	19	10	85	56	27	30.16	29.92	29.80	10	8	1	25	14	33	0.01	Snow
	47	37	26	17	14	10	63	43	23	30.29	30.24	30.16	10	10	10	18	7	23	0.00	
	45	35	25	22	17	13	69	49	29	30.34	30.30	30.26	10	10	10	18	8	23	0.00	
	41	32	23	26	19	9	88	60	32	30.34	30.29	30.22	10	10	10	24	12	29	0.00	
	37	30	23	27	18	11	78	63	47	30.44	30.41	30.33	10	10	10	25	15	34	0.00	

2018	Temp. (°F)			Dew Point (°F)			Humidity (%)			Sea Level Press. (in)			Visibility (mi)			Wind (mph)			Precip. (in)	Events
	high	avg	low	high	avg	low	high	avg	low	high	avg	low	high	avg	low	high	avg	high	sum	
	56	43	29	35	28	22	78	57	35	30.44	30.35	30.21	10	10	10	17	10	24	0.01	
	55	49	43	55	48	34	100	83	66	30.17	30.02	29.94	10	6	2	18	10	22	0.50	Rain
	46	43	40	45	40	37	100	88	76	30.05	30.00	29.94	10	9	2	14	7	18	0.00	
	45	43	40	45	42	39	100	95	89	29.93	29.85	29.79	10	4	1	17	8	20	0.81	Rain
	46	37	28	43	29	20	100	69	37	30.25	30.09	29.92	10	9	5	20	7	24	T	Rain
	52	39	26	46	35	25	93	77	61	30.24	30.05	29.86	10	10	6	26	12	37	0.07	Rain
2018	Temp. (°F)			Dew Point (°F)			Humidity (%)			Sea Level Press. (in)			Visibility (mi)			Wind (mph)			Precip. (in)	Events
Apr	high	avg	low	high	avg	low	high	avg	low	high	avg	low	high	avg	low	high	avg	high	sum	
	43	36	29	32	22	16	85	62	38	30.23	30.15	30.02	10	10	10	20	8	26	0.00	
	46	34	21	29	19	14	77	55	33	30.19	30.11	29.99	10	10	10	13	5	17	0.00	
	52	45	37	49	40	29	100	91	82	29.98	29.68	29.37	10	4	1	28	9	37	0.47	Rain , Thunderstorm
	46	38	30	46	29	16	100	75	49	30.21	29.79	29.42	10	10	2	37	20	47	T	Rain , Snow
	45	37	28	33	23	19	92	66	39	30.24	30.17	30.04	10	10	8	22	11	25	T	
	44	36	28	38	30	17	100	70	40	30.03	29.87	29.78	10	8	1	31	14	37	0.09	Rain , Snow
	39	30	21	19	17	14	88	64	40	30.12	30.07	30.02	10	10	10	18	9	24	0.00	
	41	31	20	19	16	13	77	57	37	30.14	30.10	30.06	10	10	10	13	5	17	0.00	
	41	36	30	33	25	18	92	68	44	30.25	30.17	30.10	10	9	1	13	2	15	0.05	Snow
	45	34	23	33	27	21	100	72	43	30.30	30.23	30.18	10	5	0	17	7	21	0.00	Fog , Snow
	64	49	34	42	33	23	70	55	39	30.17	30.03	29.93	10	10	10	26	12	37	T	
	75	61	47	50	46	43	93	66	38	29.94	29.75	29.64	10	10	7	35	13	43	0.08	Rain , Thunderstorm
	67	54	41	48	44	38	89	71	52	29.87	29.79	29.72	10	10	8	18	10	23	T	Rain
	45	40	34	43	39	34	100	95	89	30.03	29.91	29.83	10	7	2	31	19	41	0.63	Rain
	42	38	34	42	38	33	100	96	92	29.99	29.74	29.62	10	7	2	30	15	40	0.84	Rain
	41	37	32	41	33	27	100	88	75	29.84	29.71	29.62	10	9	2	25	17	32	0.01	Snow
	36	33	29	31	27	23	92	78	64	29.94	29.82	29.77	10	8	0	26	15	35	0.04	Fog , Snow
	45	39	32	34	28	23	85	69	53	29.94	29.86	29.78	10	10	10	18	8	23	T	Rain
	57	45	33	35	29	16	100	60	20	30.35	30.06	29.84	10	8	2	23	12	30	0.07	Rain , Snow

2018	Temp. (°F)			Dew Point (°F)			Humidity (%)			Sea Level Press. (in)			Visibility (mi)			Wind (mph)			Precip. (in)	Events
	high	avg	low	high	avg	low	high	avg	low	high	avg	low	high	avg	low	high	avg	high	sum	
	60	45	29	32	22	17	89	54	19	30.50	30.45	30.37	10	10	10	15	6	20	0.00	
	57	44	30	31	25	16	89	58	26	30.50	30.45	30.40	10	10	10	10	3	14	0.00	
	60	48	36	30	23	17	70	45	20	30.41	30.37	30.29	10	10	10	24	12	29	0.00	
	71	56	41	52	41	29	79	60	41	30.27	30.20	30.13	10	10	10	18	8	24	T	Rain
	56	53	49	55	51	46	100	86	72	30.14	30.02	29.94	10	5	1	16	10	21	0.07	Rain
	64	54	43	52	47	34	100	68	36	29.96	29.92	29.89	10	7	1	20	9	23	0.01	Rain
	64	50	35	43	38	34	100	67	34	29.97	29.93	29.84	10	6	0	12	3	16	0.00	Fog
	68	53	38	42	38	30	100	65	29	29.83	29.73	29.65	10	10	8	25	9	33	0.08	Rain
	54	46	38	43	36	24	100	68	35	30.18	29.93	29.77	10	10	5	22	10	28	0.20	Rain
	59	45	31	35	25	19	92	58	24	30.34	30.28	30.21	10	10	10	15	6	24	0.00	
	73	53	33	31	26	22	76	46	16	30.29	30.21	30.07	10	10	10	18	7	28	0.00	
2018	Temp. (°F)			Dew Point (°F)			Humidity (%)			Sea Level Press. (in)			Visibility (mi)			Wind (mph)			Precip. (in)	Events
May	high	avg	low	high	avg	low	high	avg	low	high	avg	low	high	avg	low	high	avg	high	sum	
	85	70	54	42	36	28	46	33	20	30.10	30.04	29.97	10	10	10	25	12	32	0.00	
	86	75	64	67	54	37	100	66	31	30.03	29.97	29.89	10	9	2	26	15	38	0.76	Rain , Thunderstorm
	76	69	62	68	65	63	100	85	69	30.02	29.97	29.93	10	7	1	29	10	35	1.54	Rain , Thunderstorm
	76	65	54	65	59	50	87	70	53	30.06	29.86	29.74	10	9	2	37	14	52	0.09	Rain , Thunderstorm
	77	63	49	52	50	46	100	68	36	30.09	30.02	29.96	10	10	10	14	7	18	0.00	
	79	67	55	56	52	43	87	65	43	30.07	29.95	29.88	10	10	10	21	9	27	T	Thunderstorm
	69	58	46	47	44	40	86	62	37	30.20	30.16	30.07	10	10	10	20	5	29	0.00	
	78	60	41	50	44	38	100	66	31	30.21	30.15	30.07	10	10	10	8	2	12	0.00	
	83	66	48	63	55	45	93	64	34	30.03	29.86	29.70	10	10	7	28	8	43	0.06	Rain , Thunderstorm
	74	66	58	64	58	52	100	77	53	30.00	29.85	29.71	10	10	3	24	12	28	0.12	Rain , Thunderstorm
	58	52	46	51	42	35	86	73	59	30.16	30.09	30.02	10	10	4	23	14	28	0.09	Rain
	53	50	47	50	48	42	100	93	86	30.14	30.07	29.99	10	9	4	16	8	20	0.16	Rain
	64	56	48	57	51	47	100	89	78	30.13	30.05	29.96	10	6	1	14	6	18	1.15	Rain , Thunderstorm
	77	65	53	68	61	53	100	85	69	30.08	29.96	29.83	10	5	1	23	5	31	0.64	Rain , Thunderstorm

2018	Temp. (°F)			Dew Point (°F)			Humidity (%)			Sea Level Press. (in)			Visibility (mi)			Wind (mph)			Precip. (in)	Events
	high	avg	low	high	avg	low	high	avg	low	high	avg	low	high	avg	low	high	avg	low	sum	
	74	66	58	67	63	56	100	83	66	30.02	29.90	29.78	10	10	5	26	8	39	0.02	Rain , Thunderstorm
	77	64	50	56	51	45	93	64	35	30.03	30.00	29.96	10	10	10	14	6	18	0.00	
	82	67	51	57	53	44	100	68	36	30.10	30.03	29.97	10	10	5	20	8	24	0.00	Fog
	64	60	56	56	49	46	100	80	60	30.13	30.07	29.99	10	10	2	29	17	36	0.25	Rain
	80	69	57	71	65	56	100	87	73	29.97	29.87	29.80	10	10	10	21	9	30	0.06	Rain , Thunderstorm
	67	63	58	62	59	56	100	91	81	30.19	30.10	29.95	10	10	7	13	7	16	T	Rain
	66	60	53	58	55	49	100	82	64	30.23	30.15	30.04	10	8	2	17	9	22	0.19	Rain
	80	67	54	69	61	54	100	77	54	30.05	29.98	29.92	10	8	3	21	8	27	T	
	80	67	53	60	55	48	100	68	35	30.19	30.14	30.06	10	10	7	12	3	15	0.00	
	84	68	52	56	52	47	100	64	28	30.24	30.17	30.07	10	10	10	13	2	17	0.00	
	89	71	53	58	53	47	100	62	24	30.07	29.93	29.80	10	10	10	13	4	17	0.00	
	86	74	62	72	66	57	100	78	55	29.83	29.79	29.75	10	10	9	18	4	29	0.01	Rain , Thunderstorm
	94	79	64	72	66	58	100	66	32	29.91	29.86	29.81	10	5	0	10	2	12	0.00	Fog
	98	81	64	69	64	58	100	64	28	29.96	29.92	29.87	10	10	10	12	2	15	0.00	
	93	80	66	71	67	62	100	69	38	29.96	29.91	29.86	10	10	10	20	7	24	0.00	
	89	80	70	74	70	66	97	75	52	29.86	29.74	29.62	10	9	1	22	8	30	0.27	Rain , Thunderstorm
	90	80	70	74	71	67	100	75	50	29.78	29.71	29.63	10	9	1	33	11	40	0.50	Rain , Thunderstorm

2018	Temp. (°F)			Dew Point (°F)			Humidity (%)			Sea Level Press. (in)			Visibility (mi)			Wind (mph)			Precip. (in)	Events
	high	avg	low	high	avg	low	high	avg	low	high	avg	low	high	avg	low	high	avg	low	sum	
Jun	high	avg	low	high	avg	low	high	avg	low	high	avg	low	high	avg	low	high	avg	low	sum	
	86	76	66	76	71	66	100	81	61	29.90	29.82	29.74	10	10	2	20	5	23	0.17	Rain , Thunderstorm
	73	67	60	64	60	57	100	87	73	29.99	29.94	29.90	10	10	10	15	7	19	0.00	
	79	69	58	66	60	52	100	72	43	29.90	29.81	29.77	10	9	4	25	10	33	T	
	75	68	60	54	49	44	72	53	33	29.91	29.88	29.82	10	10	10	25	13	32	0.00	
	76	66	56	61	55	47	87	66	44	29.89	29.80	29.77	10	10	9	20	9	23	0.01	Rain
	74	61	47	51	47	45	93	66	38	30.03	29.96	29.91	10	10	10	13	4	16	0.00	
	87	73	59	64	58	51	87	65	42	30.07	30.00	29.95	10	10	10	13	5	16	0.00	
	83	73	62	67	63	60	100	78	55	30.15	30.12	30.06	10	10	9	15	6	20	0.01	

2018	Temp. (°F)			Dew Point (°F)			Humidity (%)			Sea Level Press. (in)			Visibility (mi)			Wind (mph)			Precip. (in)	Events
	high	avg	low	high	avg	low	high	avg	low	high	avg	low	high	avg	low	high	avg	low	sum	
	81	74	66	72	68	62	100	86	71	30.12	30.05	29.95	10	9	4	18	6	21	0.25	Rain
	69	67	65	68	67	64	100	100	100	29.96	29.91	29.87	10	4	1	16	9	21	1.08	Rain
	71	67	63	65	64	62	100	89	78	30.01	29.95	29.88	10	9	2	20	11	24	0.05	Rain
	78	69	59	74	68	59	100	91	82	30.02	29.93	29.86	10	6	0	16	4	24	0.90	Fog , Rain , Thunderstorm
	85	75	65	75	68	54	100	67	34	29.97	29.87	29.82	10	8	2	24	10	30	T	
	85	70	54	62	55	50	93	62	31	30.05	30.02	29.98	10	10	10	14	6	19	0.00	
	84	72	59	62	58	55	97	70	42	30.07	30.03	29.97	10	10	10	13	4	16	0.00	
	90	76	62	73	67	59	100	75	50	30.03	29.99	29.96	10	10	3	17	3	27	0.06	Rain , Thunderstorm
	95	82	69	78	73	69	100	76	52	30.06	30.01	29.96	10	10	7	13	6	16	0.00	
	96	87	78	81	76	72	97	73	49	30.00	29.93	29.86	10	10	2	39	11	46	0.07	Rain , Thunderstorm
	79	75	71	78	68	55	100	75	50	30.00	29.95	29.89	10	10	7	17	8	22	T	Rain
	73	68	63	65	62	57	93	77	61	29.91	29.86	29.83	10	9	2	14	6	17	0.13	Rain
	79	70	61	62	59	55	93	71	48	29.87	29.84	29.79	10	6	0	20	9	24	T	Fog , Rain
	75	71	67	66	64	56	93	80	66	29.80	29.73	29.68	10	7	1	20	11	28	0.33	Rain
	81	73	65	67	64	63	93	79	64	29.78	29.69	29.65	10	8	2	21	6	25	0.28	Rain , Thunderstorm
	80	71	62	63	62	60	93	74	54	30.06	29.89	29.78	10	9	4	18	8	24	0.00	
	75	67	59	60	58	53	93	79	64	30.20	30.15	30.08	10	10	9	18	7	24	0.00	
	82	71	59	65	58	51	78	60	42	30.16	30.03	29.87	10	10	10	14	7	17	0.00	
	79	73	67	69	66	64	90	79	67	29.87	29.77	29.71	10	9	3	24	8	29	0.15	Rain
	88	76	64	65	62	55	93	64	35	29.93	29.88	29.83	10	10	7	14	6	17	0.00	
	91	78	65	-	-	-	93	72	50	-	-	-	-	-	-	14	5	18	0.00	
	94	84	73	-	-	-	87	68	49	-	-	-	-	-	-	14	7	18	0.00	
2018	Temp. (°F)			Dew Point (°F)			Humidity (%)			Sea Level Press. (in)			Visibility (mi)			Wind (mph)			Precip. (in)	Events
Jul	high	avg	low	high	avg	low	high	avg	low	high	avg	low	high	avg	low	high	avg	high	sum	
	94	83	71	74	71	68	90	70	49	30.00	29.95	29.88	10	10	9	18	7	24	0.00	
	91	82	73	72	69	64	82	64	46	30.10	30.00	29.91	10	10	10	14	7	19	0.00	
	91	81	71	75	72	64	94	77	59	30.19	30.16	30.11	10	10	2	18	7	23	T	Thunderstorm

2018	Temp. (°F)			Dew Point (°F)			Humidity (%)			Sea Level Press. (in)			Visibility (mi)			Wind (mph)			Precip. (in)	Events
	95	84	72	75	72	70	94	70	46	30.26	30.22	30.18	10	7	2	10	3	14	0.00	
	95	85	75	74	72	67	87	65	43	30.24	30.17	30.11	10	10	7	18	9	23	0.00	Thunderstorm
	84	73	62	68	53	37	74	49	23	30.34	30.27	30.17	10	10	10	20	11	26	0.00	
	81	67	52	58	52	44	84	62	39	30.40	30.34	30.28	10	10	10	17	6	23	0.00	
	88	71	54	58	55	51	93	62	31	30.34	30.27	30.22	10	10	9	9	2	14	0.00	
	92	75	58	63	59	55	90	61	32	30.24	30.17	30.09	10	10	10	17	6	25	0.00	
	93	79	64	69	64	54	93	70	46	30.09	30.04	30.00	10	10	10	16	6	20	0.00	
	87	73	59	59	54	52	73	52	30	30.16	30.12	30.06	10	10	10	13	4	17	0.00	
	88	73	58	58	55	52	87	59	31	30.24	30.18	30.14	10	10	10	13	3	16	0.00	
	91	76	60	61	58	56	90	61	32	30.17	30.13	30.06	10	10	10	10	2	14	0.00	
	91	78	65	70	65	60	81	64	47	30.08	30.04	29.98	10	10	10	10	3	15	0.00	
	96	84	71	71	68	64	84	62	39	30.01	29.97	29.91	10	10	10	10	5	14	0.00	
	91	82	72	75	71	67	87	73	59	29.95	29.90	29.83	10	9	1	20	6	24	0.17	Rain , Thunderstorm
	87	75	62	68	56	51	74	53	32	30.03	29.96	29.88	10	10	10	18	7	31	0.00	
	84	72	60	58	55	52	84	59	34	30.11	30.06	30.02	10	10	10	9	4	16	0.00	
	86	71	55	63	55	52	86	59	32	30.08	30.02	29.94	10	10	10	14	5	17	0.00	
	80	71	62	68	63	58	93	80	67	29.93	29.83	29.75	10	10	6	17	5	25	0.11	Rain
	79	73	66	66	64	62	93	79	64	29.76	29.73	29.70	10	10	10	13	6	16	T	
	77	70	63	67	62	54	84	67	49	29.87	29.78	29.72	10	10	10	21	9	27	T	Rain , Thunderstorm
	79	69	59	66	61	56	90	72	54	29.91	29.88	29.84	10	10	8	9	2	13	T	Rain
	87	77	66	67	66	64	93	71	48	29.97	29.93	29.90	10	7	2	13	4	16	T	Rain
	90	79	67	66	63	59	90	64	38	29.97	29.93	29.89	10	10	10	14	6	18	0.01	
	87	76	64	67	61	52	87	65	43	29.94	29.88	29.84	10	10	10	24	11	29	0.01	Rain , Thunderstorm
	83	70	56	59	56	54	93	65	37	30.05	29.97	29.92	10	10	10	21	9	26	0.00	
	83	70	56	58	55	53	86	62	37	30.12	30.08	30.05	10	10	10	17	6	20	T	
	81	71	60	59	56	52	90	65	39	30.14	30.10	30.06	10	10	10	12	3	15	0.00	
	77	69	61	62	60	59	97	78	58	30.12	30.07	30.04	10	10	10	9	1	13	0.00	

2018	Temp. (°F)			Dew Point (°F)			Humidity (%)			Sea Level Press. (in)			Visibility (mi)			Wind (mph)			Precip. (in)	Events
	76	70	63	68	65	61	93	86	78	30.05	29.95	29.86	10	6	2	20	7	28	0.81	Rain
2018	Temp. (°F)			Dew Point (°F)			Humidity (%)			Sea Level Press. (in)			Visibility (mi)			Wind (mph)			Precip. (in)	Events
Aug	high	avg	low	high	avg	low	high	avg	low	high	avg	low	high	avg	low	high	avg	high	sum	
	83	73	63	65	63	60	93	70	47	30.00	29.93	29.85	10	8	3	14	6	19	0.09	Rain
	86	74	61	66	62	59	97	71	44	30.05	30.02	29.98	10	9	2	14	5	19	0.00	
	88	76	64	65	62	57	93	68	43	30.06	30.04	30.02	10	9	4	15	4	18	0.00	
	91	75	58	71	64	56	93	69	44	30.13	30.09	30.05	10	10	10	10	4	14	0.00	
	93	82	71	70	68	65	93	69	44	30.16	30.11	30.06	10	10	7	20	8	26	0.00	
	91	81	70	74	70	65	90	73	55	30.10	30.02	29.95	10	7	1	32	7	44	1.40	Rain , Thunderstorm
	83	76	69	74	70	66	97	81	65	30.01	29.96	29.90	10	8	0	12	5	14	0.82	Fog , Rain , Thunderstorm
	85	78	71	71	69	67	93	74	55	29.93	29.89	29.86	10	10	7	15	8	21	0.04	Rain
	87	75	63	69	65	60	93	71	48	29.96	29.92	29.88	10	9	1	22	8	30	0.30	Rain , Thunderstorm
	83	75	67	70	68	65	93	76	58	29.97	29.94	29.90	10	9	4	15	5	18	0.01	Rain
	86	74	62	65	62	55	100	69	37	30.02	29.97	29.94	10	7	1	9	3	12	0.00	
	85	76	66	69	65	62	93	72	51	30.12	30.08	30.03	10	9	2	13	3	18	0.19	Rain , Thunderstorm
	86	75	64	66	63	61	93	69	44	30.11	30.06	30.00	10	9	5	8	2	12	0.00	
	88	76	63	68	64	61	93	67	40	30.01	29.97	29.94	10	9	5	15	5	18	0.00	
	89	79	68	68	67	66	93	72	50	30.02	29.99	29.96	10	9	5	15	6	20	0.01	Rain
	77	73	69	72	69	67	97	90	82	30.03	29.98	29.93	10	6	1	10	5	14	0.52	Rain
	84	77	69	72	70	65	100	83	65	29.98	29.94	29.89	10	6	0	18	5	25	0.60	Fog , Rain , Thunderstorm
	85	77	68	69	67	66	93	74	55	29.98	29.96	29.91	10	7	0	10	4	13	T	Fog , Rain
	82	74	65	67	63	58	93	68	43	30.02	29.99	29.96	10	9	2	12	4	17	0.00	
	83	72	61	70	64	60	93	72	51	30.04	29.96	29.86	10	9	5	14	6	17	T	Rain
	83	76	68	70	67	62	97	78	58	29.88	29.78	29.73	10	8	1	25	8	36	0.43	Rain , Thunderstorm
	77	68	59	63	55	46	87	60	33	30.09	29.98	29.88	10	10	10	18	9	23	0.00	
	80	68	55	59	55	51	86	63	39	30.15	30.11	30.08	10	10	10	16	6	20	0.00	
	79	67	54	61	56	52	93	69	45	30.14	30.09	30.01	10	10	10	13	4	19	0.00	

2018	Temp. (°F)			Dew Point (°F)			Humidity (%)			Sea Level Press. (in)			Visibility (mi)			Wind (mph)			Precip. (in)	Events
	high	avg	low	high	avg	low	high	avg	low	high	avg	low	high	avg	low	high	avg	high	sum	
	81	75	68	70	66	60	87	75	62	30.08	30.02	29.96	10	8	2	21	8	28	0.39	Rain , Thunderstorm
	86	78	70	76	72	68	100	85	70	30.08	30.04	30.00	9	5	1	12	5	14	0.01	Rain , Thunderstorm
	91	83	75	74	72	70	94	75	56	30.03	30.00	29.95	10	8	5	24	10	32	0.00	
	90	83	75	73	71	68	82	71	59	30.07	29.98	29.92	10	10	10	23	12	29	0.00	
	86	79	71	72	69	65	87	71	55	30.08	29.96	29.91	10	10	10	21	11	28	0.01	Rain
	78	69	60	63	60	56	93	75	56	30.20	30.16	30.09	10	10	10	14	5	18	0.00	
	82	70	58	65	61	56	97	76	54	30.18	30.15	30.10	10	10	6	12	5	15	0.00	
2018	Temp. (°F)			Dew Point (°F)			Humidity (%)			Sea Level Press. (in)			Visibility (mi)			Wind (mph)			Precip. (in)	Events
Sep	high	avg	low	high	avg	low	high	avg	low	high	avg	low	high	avg	low	high	avg	high	sum	
	87	76	64	73	68	64	93	77	61	30.12	30.08	30.02	10	9	5	15	6	19	T	
	90	80	70	72	70	68	93	73	52	30.16	30.11	30.08	10	10	10	15	7	22	0.00	
	93	83	72	73	71	68	87	70	52	30.27	30.21	30.15	10	9	2	18	7	23	0.25	Rain , Thunderstorm
	93	81	69	73	70	68	100	75	49	30.26	30.21	30.14	10	6	0	17	2	30	T	Fog , Rain , Thunderstorm
	94	83	71	72	70	68	93	69	44	30.17	30.13	30.07	10	10	7	17	7	24	0.00	
	76	73	69	69	66	64	90	80	69	30.27	30.22	30.15	10	10	9	13	7	15	0.00	
	76	70	64	63	58	53	78	68	58	30.24	30.22	30.18	10	10	10	14	8	17	T	Rain
	69	65	61	61	57	51	97	80	63	30.20	30.14	30.11	10	8	2	22	11	30	0.93	Rain
	63	60	56	57	55	53	93	83	72	30.10	29.99	29.91	10	5	1	23	14	30	0.83	Rain
	66	62	58	59	57	55	93	83	73	30.06	29.90	29.83	10	5	1	17	7	23	0.43	Rain
	75	65	54	58	56	52	93	73	53	30.20	30.16	30.08	10	9	1	10	3	13	0.00	
	71	63	54	61	57	52	97	84	70	30.25	30.21	30.18	10	6	0	8	2	10	T	Fog
	81	70	58	67	62	55	93	78	62	30.22	30.18	30.12	10	8	1	12	3	13	0.00	
	84	76	67	68	66	64	100	78	55	30.17	30.14	30.09	10	5	0	7	2	10	0.00	Fog
	84	76	67	71	67	62	97	79	61	30.19	30.15	30.12	10	6	0	14	5	17	0.00	Fog
	86	77	68	71	68	66	100	78	55	30.17	30.12	30.04	10	6	0	14	6	18	0.00	Fog
	86	77	67	70	67	65	93	74	55	30.03	29.94	29.86	10	9	1	12	2	14	0.00	
	91	78	64	67	65	62	93	67	41	29.94	29.90	29.86	10	10	8	16	5	23	0.06	

2018	Temp. (°F)			Dew Point (°F)			Humidity (%)			Sea Level Press. (in)			Visibility (mi)			Wind (mph)			Precip. (in)	Events
	high	avg	low	high	avg	low	high	avg	low	high	avg	low	high	avg	low	high	avg	low	sum	
	80	73	65	68	64	61	90	75	60	30.07	30.02	29.92	10	9	6	14	7	16	T	Rain
	85	74	62	71	66	58	87	74	61	30.07	30.00	29.92	10	10	10	13	5	15	T	Thunderstorm
	87	74	61	70	63	49	82	63	43	30.14	29.91	29.83	10	10	10	29	16	37	0.00	
	64	56	48	50	46	44	93	75	56	30.32	30.26	30.16	10	10	10	15	7	18	0.00	
	71	58	45	53	49	42	86	69	51	30.23	30.20	30.16	10	10	7	16	5	20	0.00	
	68	59	50	66	59	48	96	87	78	30.19	30.11	30.01	10	8	1	13	4	16	0.33	Rain
	77	73	68	71	69	66	93	85	76	30.00	29.91	29.83	10	9	4	18	8	26	0.15	Rain , Thunderstorm
	74	62	49	70	56	42	93	65	37	30.16	29.96	29.83	10	10	10	21	10	27	T	Rain
	64	55	45	52	47	43	96	76	56	30.16	30.08	29.99	10	10	9	6	1	8	0.00	
	75	60	45	52	46	41	93	65	36	30.22	30.08	30.01	10	10	8	22	9	28	0.00	
	66	55	44	48	42	35	92	62	32	30.35	30.30	30.23	10	10	10	13	2	18	0.00	
	80	67	54	62	53	46	87	68	48	30.28	30.21	30.13	10	10	9	15	6	18	0.00	

2018	Temp. (°F)			Dew Point (°F)			Humidity (%)			Sea Level Press. (in)			Visibility (mi)			Wind (mph)			Precip. (in)	Events
	high	avg	low	high	avg	low	high	avg	low	high	avg	low	high	avg	low	high	avg	low	sum	
Oct	80	68	55	63	57	51	93	74	54	30.26	30.19	30.09	10	8	2	14	6	17	T	
	78	69	59	65	61	55	93	77	61	30.12	30.04	30.01	10	9	2	22	9	27	T	Rain
	87	73	58	67	61	55	93	71	48	30.12	30.00	29.83	10	10	10	18	7	27	0.00	
	79	65	51	69	59	44	82	64	46	30.23	30.00	29.80	10	10	10	21	13	31	T	
	62	56	50	58	50	42	90	81	71	30.22	30.10	30.01	10	9	4	13	5	17	0.16	Rain
	86	74	62	71	65	59	93	77	61	30.08	30.00	29.93	10	7	2	22	7	27	0.32	Rain , Thunderstorm
	68	64	60	66	60	57	97	88	78	30.24	30.18	30.08	10	8	1	14	9	18	0.21	Rain , Thunderstorm
	88	75	61	71	65	59	100	75	50	30.22	30.16	30.09	10	5	0	13	5	16	0.00	Fog
	88	79	70	68	66	61	90	70	50	30.13	30.07	29.98	10	10	10	14	6	20	0.00	
	81	74	67	68	65	61	90	76	62	29.97	29.79	29.66	10	10	8	20	7	26	0.01	Rain
	70	60	49	67	46	35	90	69	47	29.94	29.80	29.65	10	10	10	25	16	32	T	Rain
	52	47	41	40	36	33	89	70	50	29.99	29.93	29.86	10	10	7	16	9	21	0.15	Rain
	54	47	40	39	36	32	92	69	46	30.08	29.98	29.87	10	9	5	17	8	21	0.01	Rain

2018	Temp. (°F)			Dew Point (°F)			Humidity (%)			Sea Level Press. (in)			Visibility (mi)			Wind (mph)			Precip. (in)	Events
	high	avg	low	high	avg	low	high	avg	low	high	avg	low	high	avg	low	high	avg	low	sum	
	62	50	38	47	40	36	92	69	46	30.15	30.07	29.99	10	9	5	9	3	13	T	Rain
	55	45	34	51	42	28	96	71	46	30.25	30.02	29.90	10	9	5	25	11	32	0.01	Rain
	57	46	34	31	28	26	82	57	32	30.25	30.16	30.03	10	10	10	21	12	30	0.00	
	54	45	35	37	31	25	70	57	44	30.45	30.18	30.01	10	10	10	25	13	32	0.00	Rain
	55	42	28	31	27	23	85	60	35	30.56	30.48	30.36	10	10	10	13	4	17	0.00	
	60	49	38	42	34	30	71	56	40	30.33	30.08	29.81	10	10	10	24	12	32	T	Rain
	61	49	36	46	39	25	86	63	39	30.14	29.82	29.68	10	10	7	32	15	42	0.05	Rain
	48	42	35	30	27	24	82	64	45	30.36	30.25	30.17	10	10	10	20	8	26	0.00	
	60	47	33	38	32	27	82	59	36	30.17	30.09	30.02	10	10	10	16	6	19	0.00	
	58	49	40	38	34	31	76	58	39	30.31	30.15	30.01	10	10	10	18	10	24	0.00	
	52	42	31	31	28	26	85	62	38	30.43	30.37	30.32	10	10	10	15	5	20	0.00	
	50	39	27	36	30	24	92	71	50	30.33	30.22	30.07	10	10	10	8	2	12	0.00	
	52	47	42	42	38	33	92	73	54	30.06	29.88	29.75	10	10	6	22	9	27	0.08	Rain
	46	45	43	42	41	39	89	86	83	29.87	29.77	29.71	10	7	2	16	10	20	0.21	Rain
	49	43	36	45	41	35	93	88	82	29.87	29.70	29.53	10	7	1	22	8	26	0.59	Rain
	54	46	37	43	39	35	92	76	59	30.10	30.00	29.79	10	9	1	17	7	21	T	Rain
	60	48	36	45	39	33	92	72	51	30.14	30.05	29.85	10	7	2	15	5	22	0.00	
	62	56	49	57	50	42	87	69	51	29.95	29.84	29.75	10	9	2	16	7	24	0.14	Rain

2018	Temp. (°F)			Dew Point (°F)			Humidity (%)			Sea Level Press. (in)			Visibility (mi)			Wind (mph)			Precip. (in)	Events
	high	avg	low	high	avg	low	high	avg	low	high	avg	low	high	avg	low	high	avg	low	sum	
Nov	high	avg	low	high	avg	low	high	avg	low	high	avg	low	high	avg	low	high	avg	low	sum	
	50	47	43	45	42	39	93	88	82	29.94	29.77	29.58	10	6	2	24	11	32	1.51	Rain
	49	45	41	40	38	37	89	78	66	29.86	29.74	29.61	10	8	2	16	8	22	0.18	Rain
	52	43	33	38	33	30	89	68	46	30.33	30.10	29.84	10	10	10	18	6	25	0.00	
	57	47	36	41	36	32	92	68	43	30.37	30.23	30.02	10	10	10	16	7	23	T	Rain
	57	53	49	48	45	39	89	72	55	30.03	29.96	29.69	10	10	5	23	8	30	0.15	Rain
	58	51	44	54	44	34	89	74	59	29.93	29.66	29.48	10	10	5	36	18	46	0.18	Rain
	44	40	36	33	29	27	70	63	55	30.23	30.09	29.94	10	10	10	25	14	31	0.00	

2018	Temp. (°F)			Dew Point (°F)			Humidity (%)			Sea Level Press. (in)			Visibility (mi)			Wind (mph)			Precip. (in)	Events
	high	avg	low	high	avg	low	high	avg	low	high	avg	low	high	avg	low	high	avg	low	sum	
	42	37	31	30	27	24	76	63	49	30.39	30.34	30.25	10	10	10	12	5	15	0.00	
	40	35	30	34	30	21	96	80	63	30.27	30.05	29.94	10	5	0	26	9	32	0.18	Rain , Snow
	31	27	22	25	19	10	69	63	57	30.39	30.23	30.03	10	9	1	29	17	39	0.01	Snow
	42	35	27	24	20	18	81	60	38	30.41	30.34	30.27	10	10	10	16	5	22	0.00	
	40	32	24	31	27	20	89	74	59	30.32	30.28	30.22	10	8	1	7	1	9	0.06	Rain , Snow
	36	31	26	31	25	13	89	71	53	30.48	30.28	30.19	10	9	2	17	10	24	T	Snow
	34	26	17	20	16	13	80	64	47	30.61	30.54	30.44	10	10	10	9	3	11	0.00	
	34	32	29	32	28	19	96	78	59	30.40	30.06	29.88	10	4	0	15	7	20	0.26	Fog , Rain , Snow
	39	36	32	32	29	27	89	82	75	30.11	29.93	29.85	10	7	2	21	13	30	0.01	Rain
	41	39	36	34	32	30	89	80	70	30.33	30.26	30.13	10	9	7	14	6	18	T	Rain
	37	36	34	33	31	30	96	89	82	30.32	30.24	30.16	10	4	1	8	4	10	0.20	Snow
	39	35	30	32	30	28	92	84	75	30.17	30.09	29.99	10	4	0	9	2	10	0.00	Fog
	36	33	30	30	25	18	89	68	47	30.21	30.10	30.01	10	7	1	22	10	29	0.03	Snow
	37	33	28	27	22	13	75	62	49	30.47	30.25	30.08	10	10	8	24	12	30	0.00	
	31	28	25	20	15	9	69	60	50	30.56	30.48	30.41	10	10	10	15	9	20	0.00	
	52	39	26	34	27	19	75	63	50	30.39	30.14	29.83	10	10	10	14	6	19	0.00	
	50	47	44	46	42	37	89	75	60	29.80	29.64	29.55	10	9	3	22	11	28	0.46	Rain
	49	46	42	40	37	35	83	74	65	29.91	29.81	29.60	10	10	7	26	8	32	T	Rain
	43	37	30	39	31	23	92	81	69	29.83	29.59	29.41	10	5	0	26	16	32	0.82	Rain , Snow
	32	29	26	25	22	19	81	72	63	29.93	29.87	29.81	10	8	2	20	14	26	T	Snow
	28	27	25	20	19	17	81	72	63	30.12	30.04	29.93	10	9	6	20	12	25	T	Snow
	33	29	25	30	23	16	82	73	63	30.12	30.02	29.92	10	7	1	9	4	15	T	Snow
	36	34	32	32	31	29	96	89	82	30.14	30.01	29.91	4	1	0	6	2	9	0.07	Fog , Rain
2018	Temp. (°F)			Dew Point (°F)			Humidity (%)			Sea Level Press. (in)			Visibility (mi)			Wind (mph)			Precip. (in)	Events
Dec	high	avg	low	high	avg	low	high	avg	low	high	avg	low	high	avg	low	high	avg	high	sum	
	45	39	33	43	36	31	96	88	79	30.12	29.78	29.48	10	4	0	22	11	29	0.69	Fog , Rain , Thunderstorm
	63	52	41	50	42	33	93	70	46	29.59	29.47	29.37	10	9	3	29	13	40	0.03	Rain

2018	Temp. (°F)			Dew Point (°F)			Humidity (%)			Sea Level Press. (in)			Visibility (mi)			Wind (mph)			Precip. (in)	Events
	41	37	33	35	31	26	85	79	73	30.12	29.88	29.61	10	6	1	20	12	24	0.06	Rain , Snow
	33	31	29	25	20	17	75	67	58	30.24	30.16	30.11	10	10	10	12	5	16	0.00	
	33	30	26	24	21	17	78	70	61	30.22	30.13	30.08	10	10	2	21	10	26	T	Snow
	38	32	25	30	23	18	89	74	58	30.38	30.17	30.09	10	8	1	22	11	28	0.01	Snow
	35	27	18	19	16	14	84	66	47	30.51	30.46	30.39	10	10	10	18	7	24	0.00	
	31	23	14	14	12	8	80	65	49	30.64	30.58	30.49	10	10	7	20	4	25	T	Snow
	36	24	12	19	14	7	84	66	47	30.52	30.38	30.29	10	9	6	8	1	10	0.00	
	28	23	18	22	19	13	88	81	73	30.32	30.25	30.14	9	6	4	15	6	20	0.00	
	39	31	23	24	22	18	88	74	59	30.17	30.09	29.99	9	6	2	18	10	23	0.00	
	42	35	27	30	26	21	81	69	57	30.11	29.98	29.87	10	7	4	14	6	19	0.00	
	45	37	29	35	28	25	85	69	53	30.21	30.14	29.96	10	8	5	13	3	16	0.02	Rain
	52	45	37	43	38	35	96	85	74	30.21	30.16	30.13	10	5	0	12	4	13	0.01	Fog , Rain
	42	40	37	38	32	28	92	75	57	30.19	30.13	30.07	10	7	0	22	11	28	0.10	Fog , Rain
	48	41	34	35	32	27	89	75	60	30.10	30.05	30.00	10	8	6	15	8	20	0.01	Rain
	42	35	27	29	26	22	82	66	49	30.22	30.09	29.98	10	10	9	18	9	25	0.00	
	38	30	21	25	22	17	84	72	59	30.31	30.23	30.12	10	10	2	9	3	12	0.00	
	46	36	25	31	27	21	88	71	53	30.09	29.99	29.88	10	9	5	13	4	16	0.00	
	45	40	34	42	38	29	96	86	75	29.86	29.69	29.49	10	5	2	12	4	14	0.39	Rain
	43	39	35	38	35	27	92	84	76	29.63	29.47	29.40	10	8	3	17	10	24	0.27	Rain , Snow
	35	33	30	26	25	24	75	70	64	30.09	29.89	29.63	10	10	10	17	10	24	T	
	37	33	29	30	28	25	85	75	64	30.12	30.06	30.01	10	9	6	17	7	20	0.00	
	35	32	28	25	20	17	69	60	51	30.31	30.21	30.11	10	10	10	20	11	24	0.00	
	39	31	23	32	23	17	89	74	59	30.38	30.35	30.31	10	10	9	9	3	13	0.00	
	49	39	29	32	30	27	92	71	50	30.51	30.46	30.39	10	9	4	9	4	13	0.00	
	50	43	35	45	35	29	83	72	60	30.43	30.11	29.77	10	7	2	17	10	28	0.43	Rain
	57	46	34	50	42	26	83	74	64	30.04	29.80	29.70	10	10	9	31	16	42	T	Snow
	38	35	32	27	26	23	78	69	59	30.31	30.22	30.07	10	10	8	20	10	23	T	Snow

2018	Temp. (°F)			Dew Point (°F)			Humidity (%)			Sea Level Press. (in)			Visibility (mi)			Wind (mph)			Precip. (in)	Events
	38	33	28	25	22	18	78	63	47	30.19	30.15	30.10	10	10	10	22	10	26	0.00	
	53	41	29	50	39	25	96	84	72	30.11	29.70	29.42	10	5	1	35	9	48	0.80	Rain

Weather History for KTOL - January, 2019

From:

To:

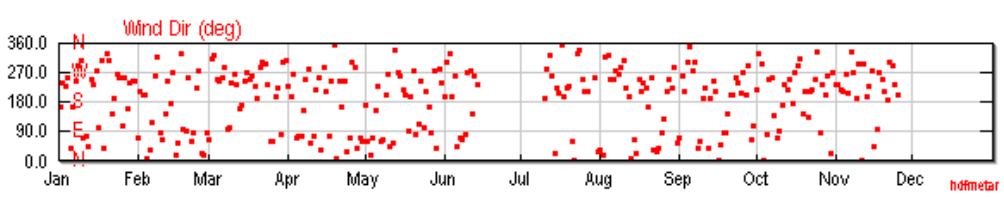
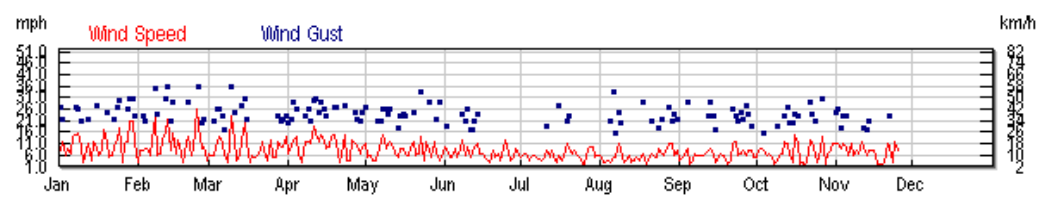
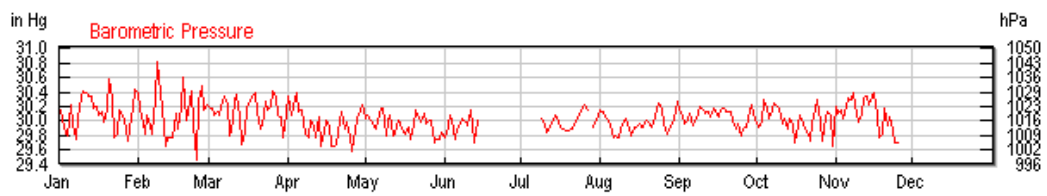
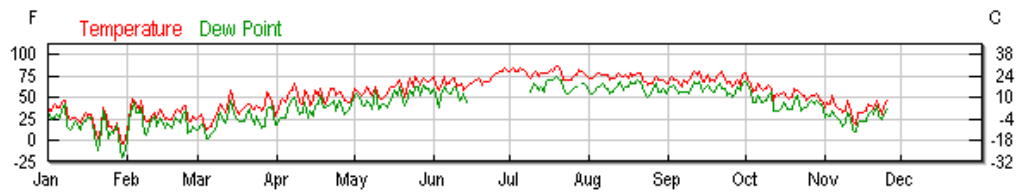
Get History

- Daily
- Weekly
- Monthly
- Custom**

	Max	Avg	Min	Sum
Temperature				
Max Temperature	97 °F	63 °F	2 °F	
Mean Temperature	87 °F	54 °F	-4 °F	
Min Temperature	78 °F	44 °F	-10 °F	
Degree Days				
Heating Degree Days (base 65)	69	14	0	4724
Cooling Degree Days (base 65)	22	3	0	1071
Growing Degree Days (base 50)	36	9	0	2814
Dew Point				

	Max	Avg	Min	Sum
Dew Point	78 °F	41 °F	-23 °F	
Precipitation				
Precipitation	1.79 in	0.15 in	0.00 in	41.63 in
Snowdepth	8.0 in	0.3 in	0.0 in	-
Wind				
Wind	47 mph	8 mph	0 mph	
Gust Wind	64 mph	24 mph	16 mph	
Sea Level Pressure				
Sea Level Pressure	30.91 in	30.03 in	29.26 in	

Custom Weather History Graph



Search for Another Location

Airport or City:

KTOL

Submit

Weather History & Observations

2019	Temp. (°F)			Dew Point (°F)			Humidity (%)			Sea Level Press. (in)			Visibility (mi)			Wind (mph)		Precip. (in)	Events	
	high	avg	low	high	avg	low	high	avg	low	high	avg	low	high	avg	low	high	avg	high		sum
Jan	47	40	32	40	32	30	96	83	70	30.29	30.15	29.68	10	7	2	30	8	40	0.01	Rain
	39	35	31	35	30	25	92	84	75	30.31	30.14	29.95	10	6	2	25	8	32	0.01	Rain , Snow
	38	35	31	27	24	22	75	67	59	30.12	30.03	29.96	10	10	10	20	12	27	0.00	
	52	42	31	27	26	23	78	55	32	29.94	29.81	29.65	10	10	10	14	6	19	0.00	
	50	39	27	36	31	24	85	71	56	29.96	29.80	29.64	10	9	4	20	9	23	0.00	
	44	38	32	33	27	23	89	67	45	30.37	30.23	29.99	10	10	10	17	7	23	0.00	
	54	44	34	48	35	24	77	63	49	30.32	29.93	29.68	10	10	9	25	14	37	0.05	Rain
	55	47	39	48	42	25	89	72	54	29.87	29.75	29.64	10	9	5	29	15	37	0.05	Rain , Thunderstorm
	39	30	21	27	17	10	69	62	55	30.24	30.05	29.86	10	8	0	26	16	37	0.02	Snow
	29	25	21	15	13	9	68	61	53	30.39	30.31	30.23	10	10	10	21	10	28	T	
	31	27	22	17	15	13	74	64	53	30.48	30.41	30.35	10	10	10	7	3	11	0.00	
	31	27	23	25	22	16	85	69	53	30.47	30.39	30.35	10	4	0	20	8	25	0.23	Fog , Snow
	30	24	17	23	18	13	81	70	58	30.38	30.35	30.30	10	9	2	20	11	24	T	Snow
	30	20	10	20	13	6	88	73	58	30.40	30.34	30.27	10	9	6	10	4	12	0.00	
	29	26	23	24	20	17	88	78	68	30.26	30.18	30.04	10	7	2	29	12	38	T	Snow
	36	32	27	28	23	18	85	71	56	30.34	30.20	30.04	10	10	9	28	10	34	0.00	
	33	29	25	31	26	18	89	79	68	30.32	30.08	29.97	10	4	0	12	6	13	0.08	Fog , Snow
	34	31	28	30	26	21	92	78	64	30.23	30.12	29.99	10	5	1	13	8	15	0.02	Snow
	28	24	19	24	19	12	88	81	73	30.20	29.98	29.82	10	4	0	24	17	31	0.43	Fog , Snow
	19	7	-6	11	-3	-12	76	61	46	30.43	30.16	29.85	10	10	7	24	12	35	T	

2019	Temp. (°F)			Dew Point (°F)			Humidity (%)			Sea Level Press. (in)			Visibility (mi)			Wind (mph)			Precip. (in)	Events
	high	avg	low	high	avg	low	high	avg	low	high	avg	low	high	avg	low	high	avg	low	sum	
	11	2	-8	-8	-12	-17	75	60	45	30.66	30.59	30.44	10	10	9	9	5	12	0.00	
	36	15	-6	29	10	-9	82	64	45	30.61	30.30	30.00	10	10	6	15	6	24	0.01	Rain
	45	39	33	42	35	25	92	84	75	30.00	29.78	29.60	10	6	2	22	10	28	0.50	Rain
	33	28	23	25	19	14	78	71	63	29.93	29.82	29.72	10	8	2	28	13	33	T	Snow
	24	16	8	14	3	-3	76	64	51	30.23	30.14	29.91	10	8	2	28	18	35	0.02	Snow
	22	17	12	16	10	5	84	73	61	30.22	30.06	29.81	10	6	1	13	3	15	0.10	Snow
	21	10	-1	17	9	-3	91	74	56	30.15	30.00	29.80	10	8	2	22	11	25	0.03	Snow
	39	20	0	32	19	0	91	75	59	30.09	29.72	29.55	10	6	0	35	12	42	0.16	Rain , Snow
	20	11	2	10	2	-10	74	66	58	30.00	29.88	29.75	10	7	1	35	21	40	T	Snow
	2	-4	-10	-12	-19	-23	64	55	45	30.38	30.18	29.96	10	10	10	36	21	44	0.00	
	4	-3	-10	-11	-17	-22	64	54	44	30.47	30.43	30.38	10	10	10	23	11	26	T	

2019	Temp. (°F)			Dew Point (°F)			Humidity (%)			Sea Level Press. (in)			Visibility (mi)			Wind (mph)			Precip. (in)	Events
	high	avg	low	high	avg	low	high	avg	low	high	avg	low	high	avg	low	high	avg	low	sum	
Feb	high	avg	low	high	avg	low	high	avg	low	high	avg	low	high	avg	low	high	avg	low	sum	
	18	11	3	5	1	-6	88	70	51	30.42	30.38	30.32	10	7	2	7	3	9	0.03	Snow
	42	24	6	33	22	3	89	77	64	30.35	30.16	30.04	10	6	2	20	8	25	0.00	
	57	48	38	43	38	34	85	73	61	30.04	29.96	29.90	10	8	5	18	8	26	0.00	
	55	46	37	50	45	35	92	79	66	29.93	29.82	29.75	10	6	2	20	9	29	0.21	Rain
	50	42	33	44	32	28	93	82	70	30.17	30.08	29.87	10	10	7	18	9	25	0.00	
	37	35	33	35	32	29	96	89	82	30.06	29.93	29.83	10	3	0	16	6	22	0.61	Fog , Rain
	60	47	33	54	38	25	100	85	70	30.03	29.81	29.56	10	4	1	44	13	50	0.17	Rain
	34	25	16	21	8	3	69	59	49	30.72	30.31	29.89	10	9	2	37	23	47	T	Snow
	28	22	15	11	6	4	74	58	42	30.91	30.82	30.72	10	10	10	20	6	32	T	Snow
	30	22	14	24	18	10	81	67	53	30.71	30.38	30.21	10	5	0	14	7	17	0.14	Fog , Snow
	30	28	26	26	24	22	92	85	78	30.25	30.18	30.07	10	6	1	23	13	31	0.03	Rain , Snow
	37	33	29	34	29	21	96	83	69	30.01	29.64	29.47	10	5	0	33	16	41	0.63	Fog , Rain , Snow
	29	26	22	22	17	14	81	70	58	30.00	29.78	29.62	10	7	1	36	22	44	T	Snow
	47	36	24	36	27	19	81	67	53	30.01	29.77	29.51	10	10	10	16	8	23	0.01	Rain

2019	Temp. (°F)			Dew Point (°F)			Humidity (%)			Sea Level Press. (in)			Visibility (mi)			Wind (mph)			Precip. (in)	Events
	high	avg	low	high	avg	low	high	avg	low	high	avg	low	high	avg	low	high	avg	low	sum	
	45	33	20	39	22	13	89	71	53	30.04	29.77	29.49	10	10	8	28	16	35	0.04	Rain
	27	24	21	16	15	14	74	69	63	30.15	30.10	30.02	10	10	10	15	7	19	0.00	
	30	27	24	22	20	16	88	76	63	30.08	29.89	29.78	10	6	1	24	13	29	0.11	Rain , Snow
	31	24	17	19	16	12	84	69	53	30.56	30.21	29.91	10	9	5	14	7	17	T	Snow
	34	24	13	18	14	8	88	69	49	30.71	30.60	30.46	10	10	10	13	3	15	0.00	
	40	33	26	37	27	17	92	78	63	30.43	30.00	29.74	10	3	1	25	11	33	0.21	Rain , Snow
	42	37	32	30	25	21	82	64	46	30.32	30.12	29.90	10	10	9	26	14	36	0.00	
	39	32	25	24	21	19	78	63	48	30.48	30.42	30.32	10	9	5	10	6	13	0.00	
	45	38	30	42	31	20	92	78	63	30.37	29.94	29.56	10	5	0	14	9	18	0.03	Fog , Rain
	56	41	25	51	35	13	92	73	53	29.88	29.47	29.26	10	8	1	47	26	64	0.42	Rain , Snow
	30	25	19	12	9	7	62	51	39	30.46	30.26	29.93	10	10	8	36	19	48	T	Snow
	24	22	19	14	11	9	77	66	55	30.55	30.49	30.40	10	8	2	15	9	20	0.01	Snow
	34	28	22	20	16	11	68	62	56	30.37	30.16	30.01	10	10	7	18	10	23	T	Snow
	32	24	16	14	13	11	80	64	47	30.30	30.23	30.20	10	10	10	13	4	15	0.00	

2019	Temp. (°F)			Dew Point (°F)			Humidity (%)			Sea Level Press. (in)			Visibility (mi)			Wind (mph)			Precip. (in)	Events
	high	avg	low	high	avg	low	high	avg	low	high	avg	low	high	avg	low	high	avg	low	sum	
Mar	high	avg	low	high	avg	low	high	avg	low	high	avg	low	high	avg	low	high	avg	low	sum	
	35	27	19	17	13	8	84	60	35	30.25	30.20	30.15	10	10	10	15	7	17	0.00	
	38	30	22	23	19	15	74	61	47	30.25	30.17	30.10	10	10	9	18	6	23	0.00	
	31	23	15	23	19	4	81	72	62	30.24	30.09	30.01	10	5	0	17	6	23	0.07	Snow
	19	13	6	6	3	1	73	61	49	30.16	30.13	30.09	10	9	2	26	12	31	T	Snow
	21	15	8	8	3	0	73	64	54	30.20	30.09	30.02	10	8	2	29	14	36	T	Snow
	25	16	6	12	8	1	84	65	46	30.35	30.26	30.19	10	7	0	23	11	27	0.02	Snow
	30	24	18	15	11	6	77	58	39	30.41	30.34	30.21	10	10	7	17	6	21	T	Snow
	43	31	19	21	16	11	73	55	36	30.34	30.23	30.14	10	10	7	10	3	13	0.00	
	50	36	21	46	30	16	92	68	43	30.21	29.80	29.45	10	6	2	22	11	30	0.85	Rain , Thunderstorm
	50	42	34	46	32	27	86	75	64	30.15	29.84	29.45	10	10	10	41	23	53	T	
	45	37	29	27	22	18	75	57	39	30.37	30.26	30.15	10	10	10	25	13	33	0.00	

2019	Temp. (°F)			Dew Point (°F)			Humidity (%)			Sea Level Press. (in)			Visibility (mi)			Wind (mph)			Precip. (in)	Events
	high	avg	low	high	avg	low	high	avg	low	high	avg	low	high	avg	low	high	avg	low	sum	
	46	33	20	23	20	16	84	61	37	30.43	30.36	30.23	10	10	10	14	4	18	0.00	
	59	46	33	45	34	23	71	63	55	30.21	30.05	29.89	10	9	2	15	6	20	0.03	Rain
	69	59	48	57	46	35	86	68	50	29.88	29.67	29.41	10	8	1	33	13	45	0.45	Rain
	48	42	35	36	33	29	89	73	56	30.10	29.85	29.61	10	9	2	37	20	46	0.04	Rain , Snow
	41	36	30	31	26	18	82	62	41	30.32	30.19	30.10	10	7	1	23	11	30	0.11	Snow
	39	30	21	29	22	15	85	67	48	30.32	30.28	30.22	10	8	1	10	3	14	T	Snow
	45	35	24	27	22	16	85	59	33	30.40	30.34	30.25	10	10	5	13	6	16	0.00	
	49	38	27	27	23	21	75	56	37	30.44	30.39	30.32	10	10	5	17	5	21	0.00	
	51	40	28	38	29	23	82	59	36	30.32	30.13	29.95	10	9	4	16	6	25	0.16	Rain
	47	42	36	40	37	29	89	77	65	29.94	29.90	29.87	10	6	1	18	8	24	0.01	Rain
	46	39	32	31	26	19	82	61	40	30.17	29.94	29.79	10	9	7	24	12	31	0.00	
	50	37	24	21	19	14	75	52	28	30.35	30.28	30.18	10	10	10	15	5	18	0.00	
	52	40	28	41	29	21	78	61	44	30.25	30.16	30.09	10	10	10	12	4	14	T	Rain
	47	38	28	40	19	9	83	53	22	30.32	30.19	30.11	10	10	10	26	13	32	T	
	47	35	23	19	15	13	63	47	31	30.48	30.42	30.33	10	10	10	14	5	17	0.00	
	57	40	23	23	16	11	60	41	22	30.45	30.35	30.18	10	10	10	15	5	21	0.00	
	68	57	45	48	37	22	77	57	37	30.16	30.07	29.98	10	10	10	22	12	28	0.01	Rain
	56	49	41	49	39	33	92	74	56	30.12	30.05	29.93	10	7	2	17	10	22	0.22	Rain
	55	45	34	52	40	31	96	86	76	29.94	29.78	29.66	10	4	1	21	10	27	1.56	Rain , Snow
	34	29	24	30	19	13	89	68	47	30.35	30.11	29.89	10	10	4	22	14	29	T	Snow
2019	Temp. (°F)			Dew Point (°F)			Humidity (%)			Sea Level Press. (in)			Visibility (mi)			Wind (mph)			Precip. (in)	Events
Apr	high	avg	low	high	avg	low	high	avg	low	high	avg	low	high	avg	low	high	avg	low	sum	
	44	33	22	24	18	14	74	57	39	30.42	30.34	30.23	10	10	10	18	7	24	0.00	
	57	45	32	33	27	23	69	52	35	30.21	30.08	29.98	10	10	10	20	10	27	0.00	
	58	49	39	34	27	19	70	47	23	30.31	30.19	30.01	10	10	10	28	13	35	0.00	
	51	45	39	34	27	21	56	51	45	30.49	30.39	30.30	10	10	10	22	14	28	T	Rain
	63	51	38	43	37	26	85	67	48	30.29	30.13	30.06	10	10	10	17	6	23	T	Rain

2019	Temp. (°F)			Dew Point (°F)			Humidity (%)			Sea Level Press. (in)			Visibility (mi)			Wind (mph)			Precip. (in)	Events
	73	60	47	61	52	41	93	79	64	30.20	30.03	29.91	10	9	5	23	11	33	0.06	Rain
	62	58	54	60	54	49	93	83	72	30.15	30.09	30.01	10	7	2	10	5	13	0.02	Rain
	58	54	50	55	51	45	96	87	77	30.04	30.01	29.99	9	4	0	13	6	15	0.18	Fog , Rain
	59	53	46	46	43	40	86	72	57	30.02	29.97	29.91	10	9	3	12	4	14	0.00	
	72	57	41	45	41	37	89	60	31	29.92	29.89	29.85	10	9	2	13	4	18	0.00	Fog
	79	63	46	54	47	44	86	59	32	30.05	29.98	29.91	10	10	10	21	7	29	0.00	
	63	55	47	54	42	34	83	69	54	30.27	30.18	30.05	10	10	8	20	12	25	0.00	
	61	53	44	41	37	29	68	56	44	30.26	30.17	29.97	10	10	10	28	15	34	0.00	
	75	63	51	65	59	40	87	75	63	29.95	29.80	29.74	10	8	1	25	9	36	0.57	Rain , Thunderstorm
	63	56	48	63	46	38	87	69	51	30.15	29.98	29.82	10	9	2	22	11	28	0.02	Rain
	58	50	41	42	36	31	79	58	36	30.17	30.09	29.95	10	10	9	24	12	30	0.06	Rain
	53	49	44	47	43	37	93	80	66	29.93	29.80	29.76	10	9	4	17	10	22	0.36	Rain
	56	50	43	47	43	38	93	74	54	29.96	29.82	29.73	10	8	2	16	7	21	0.07	Rain
	69	54	38	41	38	34	89	59	28	30.05	30.00	29.96	10	10	10	17	5	24	0.00	
	75	60	44	48	42	39	83	56	29	29.99	29.95	29.89	10	10	10	22	9	26	0.00	
	79	63	47	60	51	44	93	66	39	29.95	29.85	29.72	10	10	7	23	9	31	0.06	Rain , Thunderstorm
	69	63	57	62	58	48	93	78	63	29.96	29.81	29.70	10	10	8	14	7	18	T	Rain
	82	66	50	63	53	46	93	74	54	29.98	29.91	29.80	10	10	5	14	6	16	0.30	Rain
	78	70	62	66	62	58	93	76	58	29.81	29.75	29.68	10	8	0	33	9	40	0.86	Fog , Rain
	64	58	51	59	46	39	90	71	51	30.13	29.94	29.75	10	10	10	24	12	32	0.00	
	57	50	43	43	40	38	86	69	51	30.22	30.16	30.12	10	10	10	15	6	20	T	Rain
	76	65	53	61	51	41	93	74	55	30.09	30.02	29.99	10	10	4	16	7	22	0.17	Rain
	82	72	61	64	58	45	93	64	35	30.07	29.98	29.93	10	8	1	40	14	52	0.33	Rain , Thunderstorm
	71	62	53	57	52	49	89	73	57	30.22	30.11	30.05	10	10	7	12	4	15	0.04	Rain
	87	74	60	70	63	52	87	68	48	30.02	29.95	29.89	10	9	1	36	12	48	0.19	Rain
	78	68	58	67	63	57	93	81	69	30.06	30.00	29.93	10	8	2	21	8	29	0.44	Rain , Thunderstorm
	76	64	52	57	53	48	100	69	38	30.12	30.00	29.76	10	5	0	14	5	17	0.34	Fog , Rain , Thunderstorm

2019	Temp. (°F)			Dew Point (°F)			Humidity (%)			Sea Level Press. (in)			Visibility (mi)			Wind (mph)			Precip. (in)	Events
	high	avg	low	high	avg	low	high	avg	low	high	avg	low	high	avg	low	high	avg	low	sum	
	85	72	59	69	64	56	93	76	58	29.78	29.70	29.65	10	9	2	25	12	34	0.08	Rain
	80	71	61	64	61	58	93	74	54	29.80	29.74	29.70	10	5	2	20	7	26	0.43	Rain , Thunderstorm
	76	68	59	63	60	57	93	75	57	29.81	29.74	29.69	10	9	6	31	4	47	0.08	Rain , Thunderstorm
	82	70	57	58	55	53	93	65	37	29.87	29.83	29.81	10	10	10	13	5	17	0.00	
2019	Temp. (°F)			Dew Point (°F)			Humidity (%)			Sea Level Press. (in)			Visibility (mi)			Wind (mph)			Precip. (in)	Events
Jun	high	avg	low	high	avg	low	high	avg	low	high	avg	low	high	avg	low	high	avg	low	sum	
	85	74	62	64	60	57	79	65	51	29.83	29.78	29.73	10	8	1	25	10	43	1.44	Rain , Thunderstorm
	74	65	56	59	52	33	90	62	34	29.97	29.82	29.73	10	8	2	18	8	24	0.00	Rain , Thunderstorm
	69	59	48	45	38	32	71	51	31	30.17	30.09	29.98	10	10	10	14	5	16	0.00	
	75	62	48	63	52	45	86	68	50	30.10	30.00	29.84	10	10	10	12	5	16	T	
	84	75	65	70	63	55	79	65	51	29.84	29.74	29.66	10	8	1	23	9	28	0.59	Rain , Thunderstorm
	70	64	58	62	59	56	93	80	66	29.94	29.89	29.79	10	7	2	12	5	14	0.00	
	79	66	53	61	54	51	93	68	42	30.02	29.97	29.93	10	6	1	21	8	26	T	Rain
	79	70	60	58	54	50	72	57	42	30.04	30.02	30.00	10	10	10	22	13	29	0.00	
	79	73	67	67	62	55	90	74	57	30.04	29.99	29.94	10	9	2	15	6	21	0.15	Rain
	73	63	52	68	60	48	90	71	52	30.13	29.93	29.84	10	10	5	25	10	32	0.07	Rain
	81	65	49	52	47	44	89	60	30	30.21	30.15	30.09	10	10	10	17	5	21	0.00	
	80	67	54	57	49	45	77	55	33	30.11	29.94	29.72	10	10	10	17	7	21	T	
	64	58	51	59	55	47	93	80	67	29.94	29.70	29.63	10	8	2	18	10	28	0.54	Rain
	77	62	46	49	44	40	86	57	28	30.08	30.01	29.93	10	10	10	22	11	28	T	
	69	65	61	-	-	-	87	68	48	-	-	-	-	-	-	16	7	24	0.36	
	69	66	62	-	-	-	93	85	76	-	-	-	-	-	-	15	7	18	0.26	
	75	69	62	-	-	-	84	74	64	-	-	-	-	-	-	10	5	13	0.00	
	82	71	59	-	-	-	90	70	49	-	-	-	-	-	-	9	4	12	0.00	
	85	72	59	-	-	-	93	69	44	-	-	-	-	-	-	13	3	16	T	
	68	64	60	-	-	-	87	80	73	-	-	-	-	-	-	17	8	22	0.60	
	81	68	55	-	-	-	86	63	39	-	-	-	-	-	-	14	5	18	0.00	

2019	Temp. (°F)			Dew Point (°F)			Humidity (%)			Sea Level Press. (in)			Visibility (mi)			Wind (mph)			Precip. (in)	Events
	high	avg	low	high	avg	low	high	avg	low	high	avg	low	high	avg	low	high	avg	low	sum	
	79	68	56	-	-	-	78	56	33	-	-	-	-	-	-	16	7	24	0.00	
	84	68	51	-	-	-	93	65	37	-	-	-	-	-	-	13	4	18	T	
	82	75	68	-	-	-	87	73	58	-	-	-	-	-	-	20	9	26	0.02	
	87	77	66	-	-	-	81	59	36	-	-	-	-	-	-	22	13	28	T	
	92	80	68	-	-	-	84	60	36	-	-	-	-	-	-	16	4	20	0.02	
	96	81	66	-	-	-	87	59	31	-	-	-	-	-	-	20	5	24	0.00	
	95	84	72	-	-	-	74	57	39	-	-	-	-	-	-	18	9	26	T	
	91	80	68	-	-	-	79	57	34	-	-	-	-	-	-	16	6	21	0.00	

2019	Temp. (°F)			Dew Point (°F)			Humidity (%)			Sea Level Press. (in)			Visibility (mi)			Wind (mph)			Precip. (in)	Events
	high	avg	low	high	avg	low	high	avg	low	high	avg	low	high	avg	low	high	avg	low	sum	
Jul	high	avg	low	high	avg	low	high	avg	low	high	avg	low	high	avg	low	high	avg	high	sum	
	96	80	63	-	-	-	78	57	36	-	-	-	-	-	-	14	5	19	0.00	
	95	84	72	-	-	-	84	64	44	-	-	-	-	-	-	31	7	43	T	
	89	81	72	-	-	-	84	70	55	-	-	-	-	-	-	23	7	32	1.12	
	92	81	70	-	-	-	93	73	52	-	-	-	-	-	-	21	4	31	0.86	
	96	84	71	-	-	-	93	66	39	-	-	-	-	-	-	17	5	21	0.00	
	90	82	73	-	-	-	87	73	59	-	-	-	-	-	-	24	6	28	0.56	
	86	73	59	60	57	54	90	64	37	30.06	30.02	30.00	10	10	10	13	4	17	0.00	
	94	79	64	72	66	60	93	70	47	30.00	29.93	29.85	10	10	10	15	5	20	0.00	Thunderstorm
	90	81	72	67	64	61	74	58	41	29.86	29.83	29.79	10	10	10	17	8	22	0.00	
	85	74	62	62	58	56	81	59	37	29.95	29.92	29.86	10	10	10	13	5	16	0.00	
	94	78	61	68	63	58	84	63	41	30.01	29.96	29.93	10	10	10	21	8	27	0.00	
	90	79	67	66	57	51	70	49	27	30.12	30.09	30.03	10	10	10	12	4	15	T	
	94	79	64	76	68	57	85	66	46	30.11	30.05	29.99	10	8	2	20	3	24	0.23	Rain , Thunderstorm
	86	79	72	75	71	67	93	77	61	30.02	29.96	29.90	10	9	1	21	6	33	0.22	Rain , Thunderstorm
	91	82	73	73	71	70	93	73	52	29.92	29.89	29.85	10	8	1	12	4	14	0.49	Rain
	91	81	70	74	70	66	84	70	56	29.97	29.90	29.79	10	9	1	37	5	46	0.46	Rain , Thunderstorm
	96	87	78	78	75	72	85	68	51	29.91	29.86	29.84	10	10	10	20	11	26	0.00	

2019	Temp. (°F)			Dew Point (°F)			Humidity (%)			Sea Level Press. (in)			Visibility (mi)			Wind (mph)			Precip. (in)	Events
	high	avg	low	high	avg	low	high	avg	low	high	avg	low	high	avg	low	high	avg	low	sum	
	97	86	74	75	72	67	82	65	48	29.94	29.87	29.84	10	10	5	22	9	29	0.07	Rain
	92	81	69	74	71	65	87	72	56	29.96	29.90	29.86	10	9	2	18	7	23	0.66	Rain , Thunderstorm
	78	71	63	64	61	54	93	70	46	29.99	29.93	29.88	10	10	6	15	8	19	0.04	Rain
	81	71	60	58	54	47	90	62	33	30.05	30.02	29.99	10	10	2	21	6	27	0.18	Rain
	82	71	60	59	55	50	87	62	28	30.14	30.10	30.05	10	10	10	10	5	-	0.00	
	84	70	57	63	58	55	87	62	29	30.22	30.18	30.13	10	10	10	7	2	-	0.00	
	86	74	61	64	61	58	90	66	40	30.27	30.22	30.19	10	10	10	9	2	-	0.00	
	88	77	65	64	62	60	81	62	43	30.20	30.15	30.08	10	10	10	18	8	24	0.00	
	92	83	73	-	-	-	74	59	44	-	-	-	-	-	-	17	10	24	0.00	
	91	81	70	70	67	64	90	69	47	29.96	29.91	29.86	10	8	0	36	10	40	0.32	Rain
	88	79	70	70	66	61	93	68	43	30.01	29.95	29.89	10	8	1	12	5	16	0.00	Thunderstorm
	83	75	67	64	62	60	87	71	54	30.12	30.08	30.01	10	10	10	12	6	15	0.00	

2019	Temp. (°F)			Dew Point (°F)			Humidity (%)			Sea Level Press. (in)			Visibility (mi)			Wind (mph)			Precip. (in)	Events
	high	avg	low	high	avg	low	high	avg	low	high	avg	low	high	avg	low	high	avg	low	sum	
Aug	high	avg	low	high	avg	low	high	avg	low	high	avg	low	high	avg	low	high	avg	low	sum	
	84	73	62	62	57	52	87	61	34	30.19	30.15	30.11	10	10	10	12	6	15	0.00	
	86	73	60	60	55	43	90	57	23	30.16	30.12	30.06	10	10	10	13	3	16	0.00	
	89	74	59	61	57	53	90	60	29	30.10	30.05	29.99	10	10	9	10	3	16	0.00	
	90	78	65	65	62	60	84	61	38	30.04	30.00	29.96	10	10	10	18	4	23	0.00	Thunderstorm
	92	79	65	66	63	61	93	66	38	29.99	29.93	29.85	10	10	10	13	3	21	0.00	
	86	77	68	70	67	64	90	76	61	29.84	29.78	29.75	10	8	1	29	5	39	0.48	Rain , Thunderstorm
	87	77	67	67	63	58	93	67	40	29.85	29.80	29.77	10	10	8	15	5	20	0.00	
	87	77	67	63	60	53	78	58	37	29.85	29.78	29.73	10	10	10	21	11	28	0.00	
	83	71	59	58	54	52	78	56	34	29.95	29.90	29.86	10	10	10	17	8	26	0.00	
	84	72	59	63	56	52	78	56	34	30.02	29.98	29.95	10	10	10	13	3	15	0.00	
	86	73	59	63	60	55	90	64	37	30.08	30.02	29.96	10	10	9	14	4	17	0.00	Fog
	87	79	70	70	65	60	87	72	57	29.97	29.89	29.81	10	9	3	16	6	20	0.38	Rain
	82	76	69	72	69	65	87	77	67	29.86	29.79	29.75	10	4	1	10	3	12	1.39	Rain

2019	Temp. (°F)			Dew Point (°F)			Humidity (%)			Sea Level Press. (in)			Visibility (mi)			Wind (mph)			Precip. (in)	Events
	high	avg	low	high	avg	low	high	avg	low	high	avg	low	high	avg	low	high	avg	low	sum	
	86	74	62	64	59	54	87	61	34	29.96	29.92	29.88	10	10	10	12	4	15	0.00	
	87	76	65	66	63	60	87	65	43	29.96	29.92	29.88	10	10	10	15	5	21	0.00	Thunderstorm
	83	73	62	66	62	58	90	69	47	30.01	29.96	29.90	10	10	10	14	4	17	0.01	Rain
	86	78	69	73	68	65	90	74	58	29.96	29.92	29.86	10	10	4	17	5	23	0.07	Rain , Thunderstorm
	83	75	67	72	67	64	90	77	64	29.96	29.91	29.80	10	8	0	29	7	40	1.79	Fog , Rain , Thunderstorm
	86	77	68	70	67	64	93	74	55	30.07	30.01	29.94	10	9	2	7	2	-	0.00	
	90	79	68	74	70	66	93	75	56	30.06	29.98	29.91	10	7	0	21	4	29	1.22	Rain , Thunderstorm
	88	79	70	70	68	66	93	72	51	29.94	29.91	29.87	10	9	2	18	7	21	0.13	Fog , Rain , Thunderstorm
	78	71	64	71	63	57	90	69	48	30.05	29.97	29.92	10	10	6	15	6	19	0.07	Rain , Thunderstorm
	78	69	59	59	53	49	84	60	35	30.20	30.14	30.06	10	10	10	15	5	19	0.00	
	75	65	55	53	51	48	83	63	43	30.29	30.25	30.23	10	10	10	17	9	22	0.00	
	80	67	54	58	54	51	86	64	42	30.23	30.16	30.07	10	10	10	20	7	24	0.00	
	71	66	60	65	60	53	87	74	61	30.06	29.95	29.83	10	7	1	12	6	20	0.46	Rain
	82	74	66	70	67	63	90	72	54	29.86	29.81	29.77	10	9	2	17	9	25	0.20	Rain
	80	70	60	62	56	51	84	62	39	29.96	29.90	29.85	10	10	10	25	11	32	0.00	
	83	71	59	63	57	54	84	63	42	30.01	29.95	29.86	10	10	10	21	11	27	0.00	
	80	71	62	64	60	53	93	68	42	30.19	30.03	29.88	10	9	2	20	6	27	0.15	Rain , Thunderstorm
	76	67	57	56	54	50	80	67	53	30.31	30.27	30.19	10	10	10	18	8	23	0.00	
2019	Temp. (°F)			Dew Point (°F)			Humidity (%)			Sea Level Press. (in)			Visibility (mi)			Wind (mph)			Precip. (in)	Events
Sep	high	avg	low	high	avg	low	high	avg	low	high	avg	low	high	avg	low	high	avg	low	sum	
	71	67	62	65	60	53	87	75	63	30.23	30.14	30.05	10	9	2	10	4	13	0.13	Rain
	83	74	64	65	63	60	93	72	51	30.08	30.06	30.03	10	8	3	15	5	18	T	Rain
	80	71	61	68	64	59	93	77	60	30.06	29.95	29.80	10	8	2	20	6	30	0.00	
	77	70	63	68	58	52	87	69	50	30.12	30.00	29.82	10	10	10	23	9	31	0.00	
	75	66	56	58	55	53	87	70	53	30.18	30.11	30.04	10	10	10	9	2	12	0.00	
	74	63	52	61	56	50	93	73	53	30.04	29.93	29.85	10	9	2	12	4	14	0.00	
	78	70	62	61	57	55	93	70	47	30.02	29.99	29.92	10	9	5	14	7	16	0.00	

2019	Temp. (°F)			Dew Point (°F)			Humidity (%)			Sea Level Press. (in)			Visibility (mi)			Wind (mph)			Precip. (in)	Events
	high	avg	low	high	avg	low	high	avg	low	high	avg	low	high	avg	low	high	avg	low	sum	
	72	67	61	58	56	55	84	71	57	30.19	30.10	30.02	10	10	10	14	6	18	T	
	81	70	59	58	54	52	75	60	45	30.25	30.21	30.18	10	10	10	15	6	18	T	
	91	76	60	71	63	55	84	67	50	30.20	30.14	30.07	10	10	10	14	6	19	0.00	
	92	81	70	72	69	64	90	71	52	30.15	30.10	30.04	10	10	6	22	7	27	T	Rain , Thunderstorm
	83	76	69	70	67	64	90	78	65	30.20	30.13	30.05	10	8	1	17	8	24	1.06	Rain , Thunderstorm
	92	80	67	72	68	59	87	68	49	30.17	30.05	29.95	10	8	0	44	9	59	0.97	Rain , Thunderstorm
	79	69	58	60	57	55	87	66	45	30.22	30.17	30.09	10	10	10	17	7	23	0.00	
	79	69	59	64	60	56	90	72	54	30.18	30.12	30.04	10	10	10	14	3	18	T	
	85	76	66	67	65	63	87	71	55	30.12	30.06	30.03	10	10	10	14	5	17	0.00	
	79	69	59	65	61	56	87	71	54	30.21	30.16	30.11	10	9	6	13	7	16	0.00	
	84	71	57	59	56	52	93	64	34	30.19	30.17	30.15	10	10	10	16	6	20	0.00	
	84	69	54	63	56	49	87	66	45	30.17	30.13	30.09	10	10	10	12	4	14	0.00	
	88	75	61	69	63	57	87	67	46	30.16	30.12	30.09	10	10	10	10	2	12	0.00	
	90	78	66	71	67	62	93	72	50	30.18	30.13	30.09	10	8	2	22	4	27	0.04	Rain , Thunderstorm
	89	81	72	65	60	57	73	55	36	30.08	29.98	29.83	10	10	10	24	11	33	T	
	80	70	59	68	61	48	84	61	38	29.99	29.88	29.81	10	10	4	23	12	30	0.11	Rain
	80	66	52	58	53	48	89	62	35	30.01	29.95	29.84	10	10	7	16	6	21	0.00	
	79	69	58	60	55	52	86	65	43	29.86	29.80	29.74	10	10	9	20	7	30	T	Rain
	74	62	49	60	50	40	83	56	29	30.01	29.88	29.76	10	10	10	20	8	24	0.00	
	84	66	47	64	55	43	86	57	28	30.00	29.91	29.82	10	8	2	26	6	35	0.66	Rain , Thunderstorm
	78	71	64	65	62	57	93	79	64	30.25	30.04	29.82	10	10	5	21	8	28	0.37	Rain , Thunderstorm
	70	65	59	63	59	54	87	80	72	30.29	30.23	30.16	10	10	10	17	8	22	0.03	Rain
	88	77	65	73	67	63	93	74	55	30.17	30.11	29.99	10	7	2	10	5	12	0.42	Rain , Thunderstorm

2019	Temp. (°F)			Dew Point (°F)			Humidity (%)			Sea Level Press. (in)			Visibility (mi)			Wind (mph)			Precip. (in)	Events
	high	avg	low	high	avg	low	high	avg	low	high	avg	low	high	avg	low	high	avg	low	sum	
Oct	91	78	66	73	68	64	90	72	42	30.00	29.96	29.88	10	10	7	17	5	23	0.00	
	80	70	60	71	65	57	90	76	62	30.00	29.91	29.86	10	7	1	16	8	21	0.30	Rain

2019	Temp. (°F)			Dew Point (°F)			Humidity (%)			Sea Level Press. (in)			Visibility (mi)			Wind (mph)			Precip. (in)	Events
	76	67	57	66	59	46	93	75	57	30.15	29.98	29.91	10	8	1	23	9	29	0.04	Rain
	64	57	50	47	44	40	80	66	51	30.37	30.30	30.17	10	10	10	15	8	19	0.00	
	67	59	50	52	45	39	80	64	48	30.36	30.18	29.96	10	10	10	12	6	16	T	
	73	66	59	58	52	43	84	63	41	30.12	30.03	29.94	10	10	8	20	7	24	0.07	Rain
	73	60	47	49	45	39	80	56	31	30.23	30.15	30.10	10	10	10	15	5	17	0.00	
	72	58	43	51	45	39	89	63	37	30.29	30.24	30.19	10	10	10	10	2	18	0.00	
	72	60	47	51	47	41	93	65	37	30.26	30.21	30.17	10	9	1	17	4	21	0.00	
	77	64	50	57	52	46	89	68	46	30.21	30.15	30.08	10	10	10	15	6	19	0.00	
	71	60	48	63	57	45	90	79	67	30.08	29.96	29.85	10	9	2	25	7	33	0.44	Rain
	54	46	38	44	34	26	86	61	35	30.10	30.03	29.98	10	10	6	21	12	30	0.04	Rain
	67	54	40	37	34	31	70	48	26	29.99	29.89	29.79	10	10	10	25	11	35	0.00	
	58	52	45	38	35	31	71	54	36	30.12	30.03	29.92	10	10	10	20	6	25	0.00	
	73	54	34	56	39	31	89	61	28	30.12	29.94	29.68	10	10	7	14	3	23	0.00	Rain
	65	56	46	57	45	36	84	73	61	29.86	29.69	29.62	10	9	2	25	15	34	0.22	Rain
	57	50	43	39	36	34	71	61	50	30.01	29.93	29.86	10	10	10	21	11	28	0.00	
	60	48	36	39	36	33	92	66	40	30.14	30.07	30.02	10	10	10	7	2	9	0.00	
	65	50	34	43	37	32	92	66	40	30.03	29.95	29.83	10	8	1	13	3	20	0.00	
	74	60	46	50	46	42	89	64	38	29.96	29.88	29.79	10	10	10	9	1	12	0.00	
	66	59	51	59	52	45	84	75	66	29.95	29.81	29.64	10	10	4	16	7	24	0.15	Rain
	63	56	48	56	43	38	83	65	47	29.83	29.71	29.65	10	10	2	32	13	40	0.11	Rain
	64	54	43	38	34	32	71	53	34	30.04	29.96	29.83	10	10	10	25	12	33	0.00	
	61	53	44	41	38	35	83	63	43	30.32	30.18	30.02	10	10	10	18	7	27	0.00	
	53	46	39	40	39	36	86	73	59	30.32	30.29	30.25	10	10	6	9	3	16	0.00	
	63	50	37	56	44	33	89	82	74	30.24	29.98	29.56	10	5	1	22	8	27	1.54	Rain
	64	53	42	58	47	39	89	70	51	30.04	29.73	29.43	10	10	4	35	14	47	0.02	Rain
	68	53	38	49	42	35	92	69	45	30.11	30.06	30.03	10	8	1	13	2	17	0.00	
	64	54	43	50	46	41	89	75	60	30.26	30.13	30.00	10	9	4	16	7	20	T	Rain

2019	Temp. (°F)			Dew Point (°F)			Humidity (%)			Sea Level Press. (in)			Visibility (mi)			Wind (mph)			Precip. (in)	Events
	high	avg	low	high	avg	low	high	avg	low	high	avg	low	high	avg	low	high	avg	high	sum	
	49	46	43	46	42	35	93	82	70	30.27	30.07	29.87	10	6	2	13	8	16	0.58	Rain
	52	46	39	47	42	33	86	80	73	29.99	29.64	29.50	10	4	0	29	11	37	0.76	Fog , Rain
2019	Temp. (°F)			Dew Point (°F)			Humidity (%)			Sea Level Press. (in)			Visibility (mi)			Wind (mph)			Precip. (in)	Events
Nov	high	avg	low	high	avg	low	high	avg	low	high	avg	low	high	avg	low	high	avg	high	sum	
	45	39	33	33	27	24	75	62	49	30.31	30.20	30.01	10	10	10	26	11	35	T	Rain
	50	44	38	34	30	27	73	63	53	30.19	30.11	30.06	10	10	10	24	11	32	0.01	
	51	43	34	31	28	24	70	58	46	30.23	30.15	30.10	10	10	10	16	9	20	0.00	
	59	52	45	39	35	30	66	53	40	30.09	30.02	29.94	10	10	10	21	11	31	T	
	50	41	32	38	28	23	76	56	36	30.35	30.21	30.07	10	10	10	23	10	30	0.00	
	50	39	28	31	26	22	78	60	42	30.44	30.32	30.20	10	10	10	14	6	18	0.00	
	43	36	28	30	22	10	76	57	37	30.38	30.30	30.24	10	10	10	18	11	24	0.00	
	40	32	23	19	16	12	81	57	33	30.45	30.39	30.29	10	10	10	14	6	18	0.00	
	44	35	26	25	20	17	69	55	40	30.28	30.09	29.94	10	10	10	18	8	23	0.00	
	53	47	40	37	33	26	79	65	50	30.08	29.99	29.91	10	10	9	13	7	18	T	
	43	34	24	35	26	18	85	80	75	30.17	30.09	30.02	10	3	0	21	12	29	0.43	Fog , Rain , Snow
	28	22	15	18	12	8	80	61	42	30.43	30.31	30.14	10	9	2	17	10	24	T	Snow
	27	18	8	19	10	4	84	70	55	30.43	30.33	30.15	10	10	2	13	6	19	T	Snow
	36	32	27	24	21	19	75	66	56	30.29	30.22	30.14	10	9	2	20	8	23	0.01	Snow
	37	33	28	28	23	19	85	72	59	30.43	30.35	30.29	8	6	4	18	8	21	0.00	
	39	33	26	25	23	19	78	67	56	30.50	30.40	30.27	10	9	5	18	8	24	0.00	
	45	34	22	28	23	17	88	65	41	30.25	30.08	29.88	10	10	6	7	2	9	0.00	
	53	42	31	33	30	26	85	66	46	29.86	29.78	29.72	10	8	3	8	2	10	0.00	
	44	40	35	36	35	30	89	77	65	29.99	29.82	29.75	7	4	1	9	2	10	0.00	
	46	37	28	35	31	24	85	73	60	30.26	30.18	30.01	9	6	4	9	3	11	0.00	
	55	47	38	49	41	32	83	77	70	30.19	29.93	29.76	10	8	3	25	11	33	0.12	Rain
	50	38	26	41	28	21	82	66	50	30.16	30.05	29.86	10	10	10	22	10	32	T	
	39	31	22	30	25	18	92	78	64	30.10	29.87	29.69	10	10	8	16	3	21	0.00	

2019	Temp. (°F)			Dew Point (°F)			Humidity (%)			Sea Level Press. (in)			Visibility (mi)			Wind (mph)			Precip. (in)	Events
	45	38	31	36	30	26	85	74	62	29.72	29.69	29.66	10	9	6	22	12	27	0.00	
	55	47	39	40	37	34	79	69	59	29.75	29.69	29.68	10	10	9	14	8	20	0.00	